U.S. DEPARTMENT OF THE INTERIOR
U.S. GEOLOGICAL SURVEY

The National Map
US Topo

MCLEOD TANK QUADRANGLE
NEW MEXICO
7.5-MINUTE SERIES

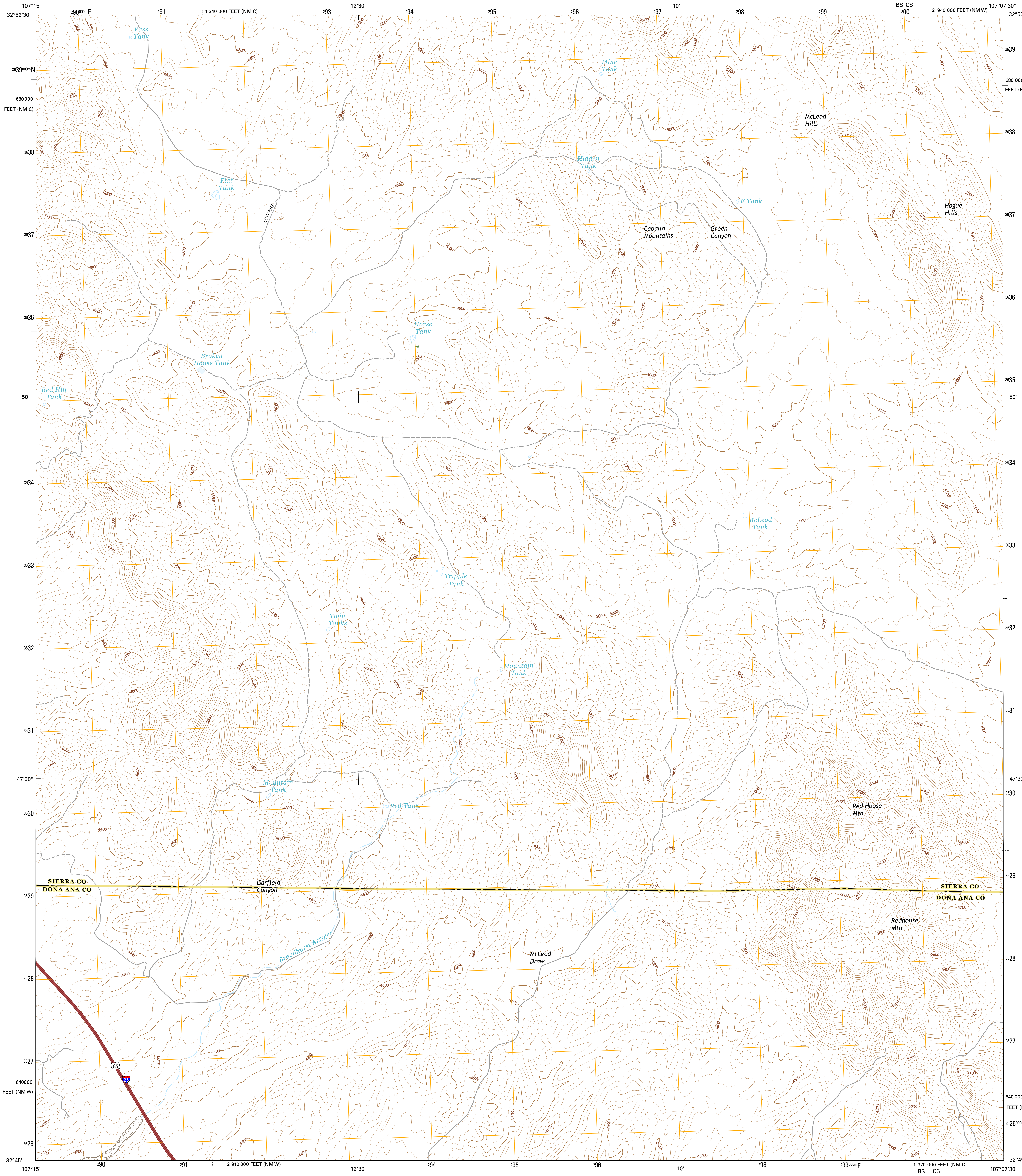
107°15'
32°52'30"
290000mE
291
1 340 000 FEET (NM C)
293
12'30"
294
295
296
297
10'
298
299
BS CS
300
2 940 000 FEET (NM W)
107°07'30"
32°52'30"
3639000mN
680 000 FEET (NM C)
680 000 FEET (NM W)
3638
3637
3636
3635
50'
3634
3633
3632
3631
47'30"
3630
3629
3628
3627
640000 FEET (NM W)
640 000 FEET (NM C)
3626000mN
3626
32°45'
107°15'
290
291
2 910 000 FEET (NM W)
12'30"
294
295
296
10'
298
299000mE
1 370 000 FEET (NM C)
BS CS
107°07'30"
32°45'
Pass Tank
Mine Tank
McLeod Hills
Hidden Tank
Flat Tank
LOST HILL
E Tank
Hogue Hills
Caballo Mountains
Green Canyon
Horse Tank
Broken House Tank
Red Hill Tank
McLeod Tank
Tripple Tank
Twin Tanks
Mountain Tank
Mountain Tank
Red Tank
Red House Mtn
SIERRA CO
DOÑA ANA CO
Garfield Canyon
SIERRA CO
DOÑA ANA CO
Redhouse Mtn
Broadhurst Arroyo
McLeod Draw
85
25

Produced by the United States Geological Survey
North American Datum of 1983 (NAD83)
World Geodetic System of 1984 (WGS84). Projection and 1 000-meter grid: Universal Transverse Mercator, Zone 13S
10 000-foot ticks: New Mexico Coordinate System of 1983 (west and central zones)

This map is not a legal document. Boundaries may be generalized for this map scale. Private lands within government reservations may not be shown. Obtain permission before entering private lands.

Imagery	NAIP, October 2014
Roads	U.S. Census Bureau, 2015 - 2016
Names	GNIS, 2016
Hydrography	National Hydrography Dataset, 2014
Contours	National Elevation Dataset, 2001
Boundaries	Multiple sources; see metadata file 1972 - 2016
Public Land Survey System	BLM, 2016
Wetlands	FWS National Wetlands Inventory 1977 - 2014


★
MN
GN
1° 11´
21 MILS
8° 38´
154 MILS
UTM GRID AND 2017 MAGNETIC NORTH DECLINATION AT CENTER OF SHEET

U.S. National Grid
100,000-m Square ID
300
BS | CS
Grid Zone Designation
13S

SCALE 1:24 000

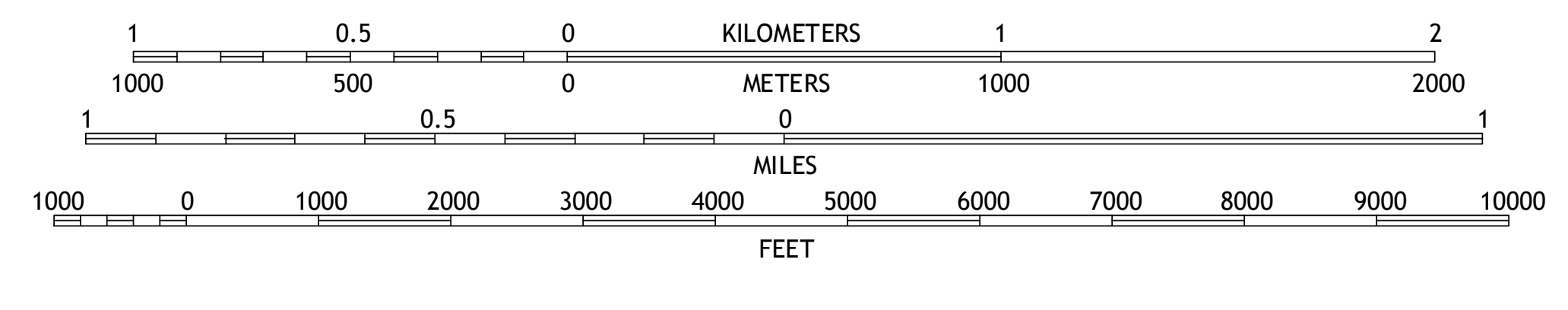
1 0.5 0 KILOMETERS 1 2
1000 500 0 METERS 1000 2000
1 0.5 0 MILES 1
1000 0 1000 2000 3000 4000 5000 6000 7000 8000 9000 10000
FEET

CONTOUR INTERVAL 40 FEET
NORTH AMERICAN VERTICAL DATUM OF 1988

This map was produced to conform with the National Geospatial Program US Topo Product Standard, 2011.
A metadata file associated with this product is draft version 0.6.19

QUADRANGLE LOCATION

1	2	3
4		5
6	7	8

ADJOINING QUADRANGLES

1 Caballo
2 Apache Gap
3 Upham
4 Garfield
5 Alivio
6 Arroyo Cuervo
7 Hatch
8 Rincon

ROAD CLASSIFICATION

Expressway	Local Connector
Secondary Hwy	Local Road
Ramp	4WD
Interstate Route	US Route
State Route	

MCLEOD TANK, NM
2017

NSN. 7643016383621
NGA REF NO. USGSX24K28494