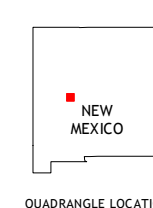
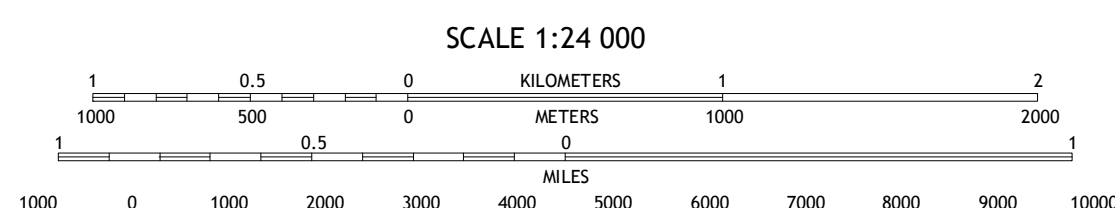



Produced by the United States Geological Survey
North American Datum of 1983 (NAD83)
World Geodetic System of 1984 (WGS84)
Projection and 1 000-meter grid: Universal Transverse Mercator, Zone 13S
10 000-foot ticks: New Mexico Coordinate System of 1983 (central zone)



ROAD CLASSIFICATION table with symbols for Expressway, Secondary Hwy, Ramp, Interstate Route, FS Primary Route, Local Connector, Local Road, 4WD, US Route, FS Route, FS Passenger Route, FS High, State Route, and Clearance Route.

ADJOINING QUADRANGLES table with a grid of numbers 1-8 and corresponding names: 1 Puertecito, 2 La Jara Peak, 3 Riley, 4 Indian Spring Canyon, 5 Carbon Springs, 6 Gallinas Peak, 7 Silver Hill, 8 Granite Mountain.

Check with local Forest Service unit for current travel conditions and restrictions.
MESA CENCERRO, NM
2017

