



U.S. DEPARTMENT OF THE INTERIOR
U. S. GEOLOGICAL SURVEY

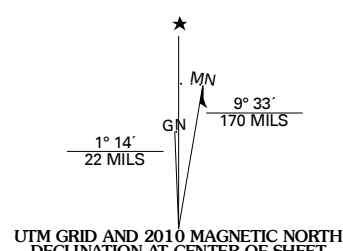


MESA SARCA QUADRANGLE
NEW MEXICO
7.5-MINUTE SERIES

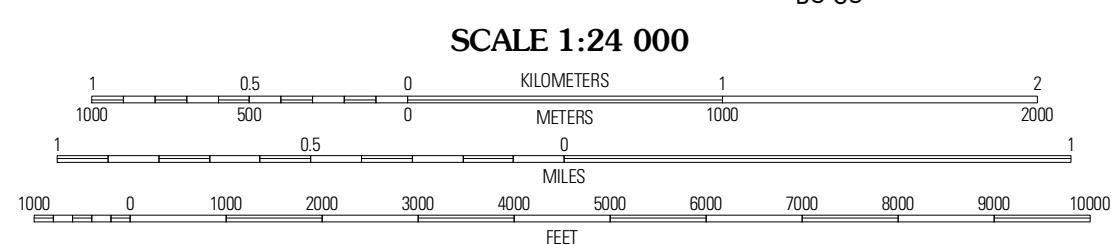


Produced by the United States Geological Survey
North American Datum of 1983 (NAD83)
Roads.....62006-2010
World Geodetic System of 1984 (WGS84). Projection and
1 000-meter grid; Universal Transverse Mercator, Zone 13S
10 000-foot ticks; New Mexico Coordinate System of 1983
(central and west zones)

Imagery.....NAIP, January 2005 - July 2009
Roads.....62006-2010
Names.....GNIS, 2008
Hydrography.....National Hydrography Dataset, 2005
Contours.....National Elevation Dataset, 1999



U.S. National Grid	130,000m Square ID
13S	BU CU
Grid Zone Designation	13S



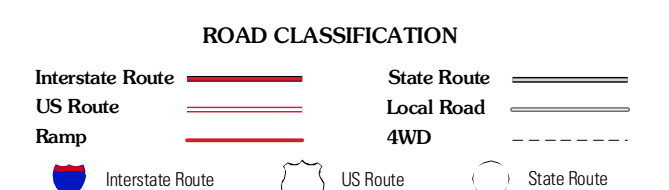
CONTOUR INTERVAL 20 FEET
NORTH AMERICAN VERTICAL DATUM OF 1988
This map was produced to conform with version 0.5.10 of the
draft USGS Standards for 7.5-Minute Quadrangle Maps.
A metadata file associated with this product is draft version 0.5.11



QUADRANGLE LOCATION

Chicken Mountain	Mesa Gallina	Mesas Mojitas
Puerto De Los Cavadores	Mesa Sarca	Comanche Ranch
La Jara Peak	Riley	Ladron Peak

ADJOINING 7.5 QUADRANGLES



MESA SARCA, NM
2010