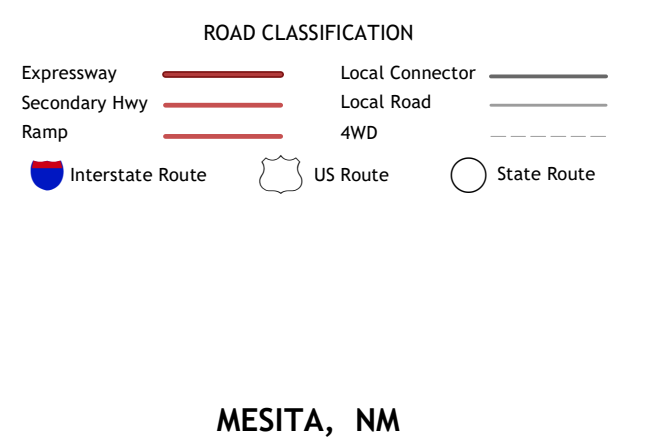
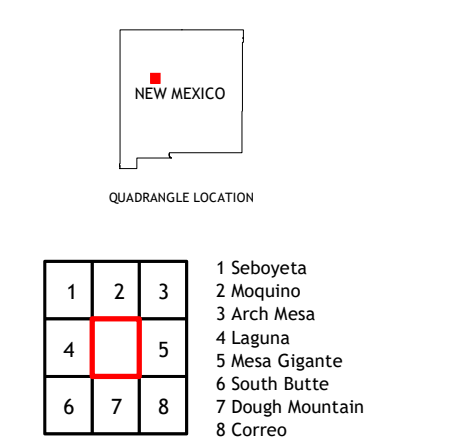
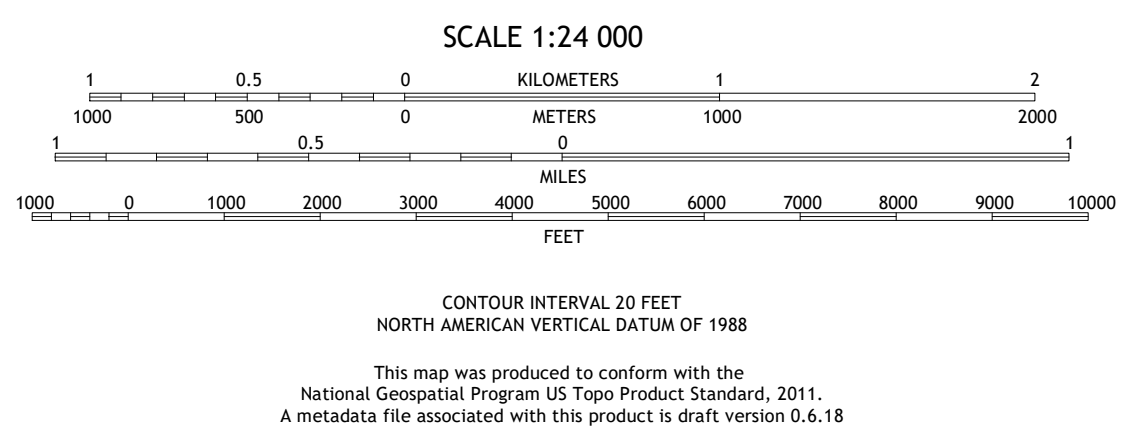
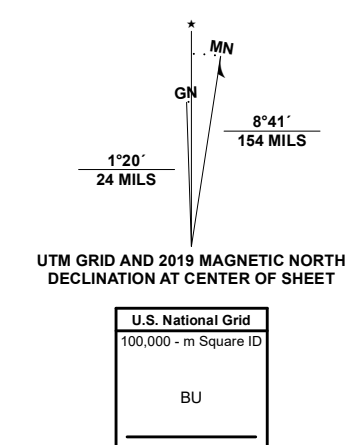


Produced by the United States Geological Survey
 North American Datum of 1983 (NAD83)
 World Geodetic System of 1984 (WGS84), Projection and
 1 000-meter grid/Universal Transverse Mercator, Zone 13S
 This map is not a legal document. Boundaries may be
 generalized for this map scale. Private lands within government
 reservations may not be shown. Obtain permission before
 entering private lands.

Imagery.....NAIP, June 2016 - August 2016
 U.S. Census Bureau, 2016
 Names.....GNIS, 1980 - 2019
 Hydrography.....National Hydrography Dataset, 2002 - 2019
 Contours.....National Elevation Dataset, 2000 - 2019
 Boundaries.....Multiple sources; see metadata file, 2017 - 2018
 Public Land Survey System.....BLM, 2019
 Wetlands.....FWS National Wetlands Inventory Not Available



MESITA, NM
2020

