



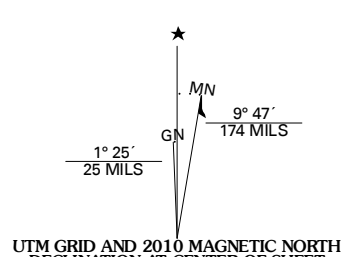
U.S. DEPARTMENT OF THE INTERIOR  
U. S. GEOLOGICAL SURVEY



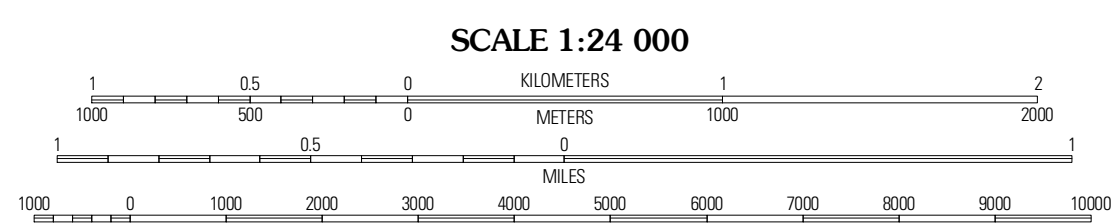
MESITA DEL GAVILAN QUADRANGLE  
NEW MEXICO  
7.5-MINUTE SERIES



Produced by the United States Geological Survey  
North American Datum of 1983 (NAD83)  
World Geodetic System of 1984 (WGS84). Projection and  
1 000-meter grid: Universal Transverse Mercator, Zone 13S  
10 000-foot ticks: New Mexico Coordinate System of 1983  
(west zone)



U.S. National Grid
100,000-m Square
BV
Grid Zone Designation
13S

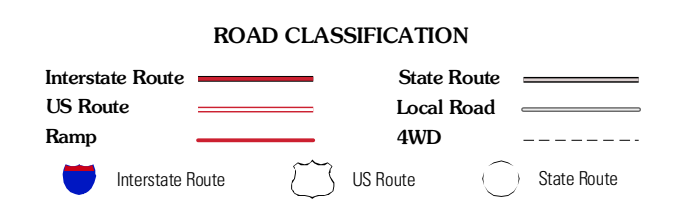


CONTOUR INTERVAL 20 FEET  
NORTH AMERICAN VERTICAL DATUM OF 1988  
This map was produced to conform with version 0.5.10 of the  
draft USGS Standards for 7.5-Minute Quadrangle Maps.  
A metadata file associated with this product is draft version 0.5.11



Whithorse Rincon	Rincon Marquez	Tintan
Mesa Americana	Mesa Del Gavilan	Cafuila Calleada
El Dado	Mesa Cortada	Cerro Pardo

ADJOINING 7.5' QUADRANGLES



MESITA DEL GAVILAN, NM  
2010