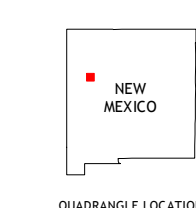
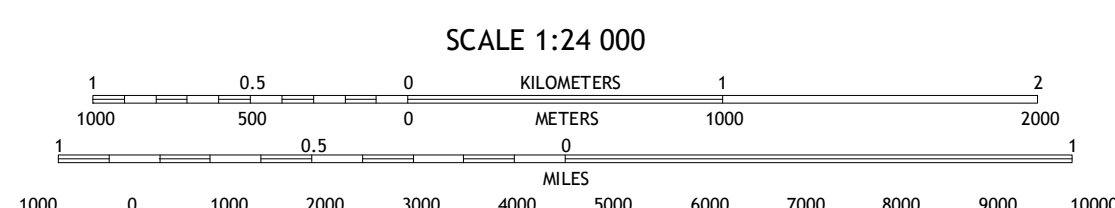



Produced by the United States Geological Survey
North American Datum of 1983 (NAD83)
World Geodetic System of 1984 (WGS84)
Projection and 1:000-meter grid: Universal Transverse Mercator, Zone 13S
10 000-foot ticks: New Mexico Coordinate System of 1983 (west zone)



- ROAD CLASSIFICATION
Expressway
Secondary Hwy
Interstate
FS Primary Route
Local Connector
Local Road
4WD
US Route
FS Passenger Route
State Route
FS High Clearance Route

Table with 3 columns and 3 rows showing adjoining quadrangles: 1 Prewitt, 2 Bluewater, 3 Dos Lomas, 4 Mount Sedgewick, 5 Grants, 6 Paxton Springs, 7 San Rafael, 8 Grants SE.

MILAN, NM 2017

