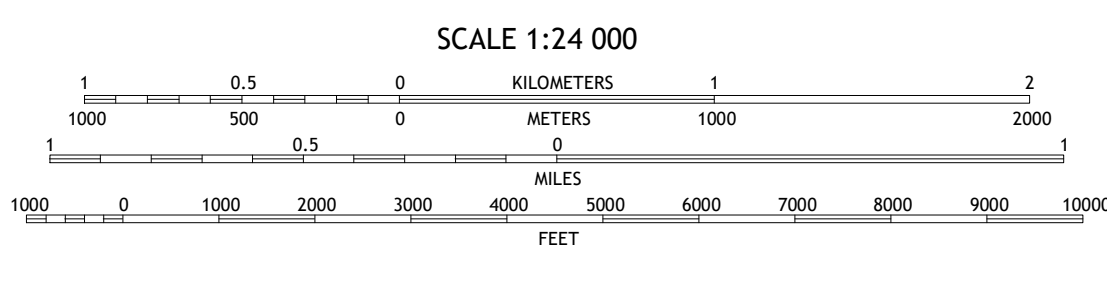
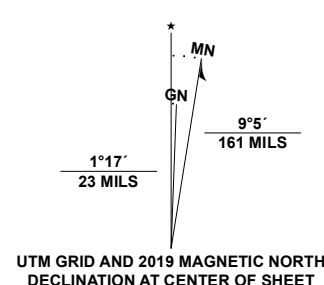
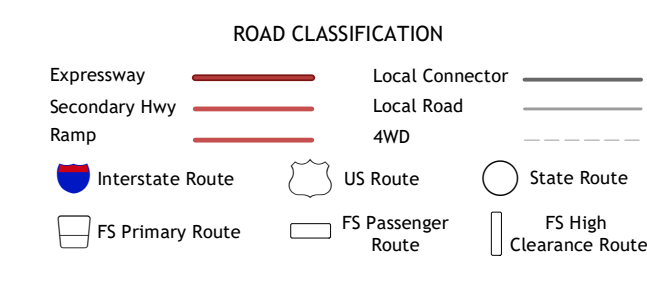


Produced by the United States Geological Survey North American Datum of 1983 (NAD83) World Geodetic System of 1984 (WGS84) Projection and 1 000-meter grid/Universal Transverse Mercator, Zone 12S This map is not a legal document. Boundaries may be generalized for this map scale. Private lands within government reservations may not be shown. Obtain permission before entering private lands.



ADJOINING QUADRANGLES table with 8 cells: 1 Dillon Mountain, 2 Cruville, 3 Squirrel Springs Canyon, 4 Reserve, 5 Eagle Peak, 6 O Block Canyon, 7 Sign Camp Mountain, 8 Telephone Canyon



Check with local Forest Service unit for current travel conditions and restrictions. MILLIGAN MOUNTAIN, NM 2020

