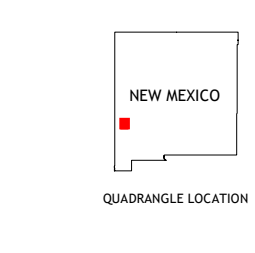

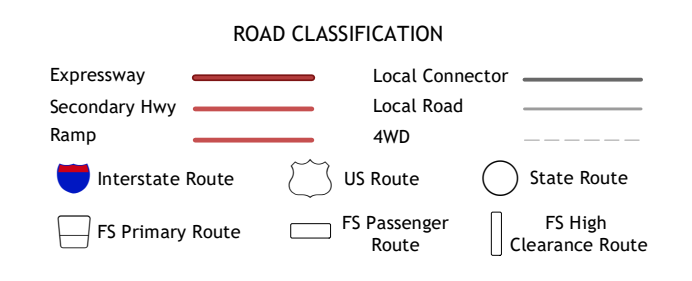


Produced by the United States Geological Survey
North American Datum of 1983 (NAD83)
World Geodetic System of 1984 (WGS84)
Projection and 1 000-meter grid: Universal Transverse Mercator, Zone 12S
This map is not a legal document. Boundaries may be generalized for this map scale. Private lands within government reservations may not be shown. Obtain permission before entering private lands.



ADJOINING QUADRANGLES table with 8 cells containing numbers 1-8 and corresponding peak names: 1 Bearwall Mountain, 2 Negro Mountain, 3 Loco Mountain, 4 Grouse Mountain, 5 Lilly Mountain, 6 Rice Ranch, 7 Shelley Peak, 8 Diablo Range.



Check with local Forest Service unit for current travel conditions and restrictions.
MOGOLLON BALDY PEAK, NM
2020



NSN 7540-01-603-6049
USGS REF. NO. JUSGSX24K29747