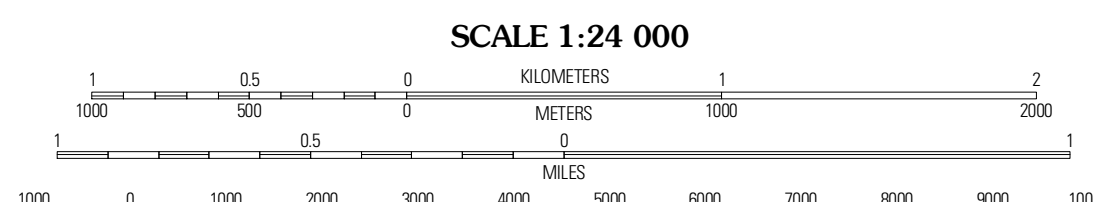
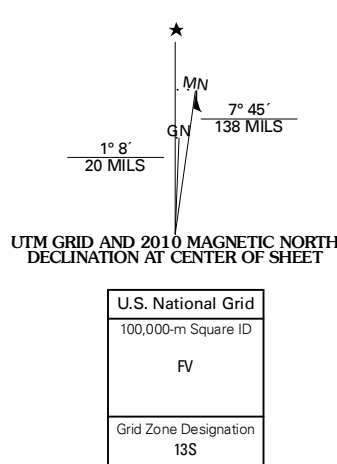




Produced by the United States Geological Survey
North American Datum of 1983 (NAD83)
Roads.....G2006-2010 Tele Atlas
World Geodetic System of 1984 (WGS84), Projection and
1 000-meter grid; Universal Transverse Mercator, Zone 13S
10 000-foot ticks; New Mexico Coordinate System of 1983
(east zone) and Texas Coordinate System of 1983
(north zone)

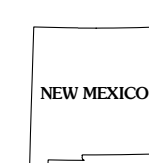
Imagery.....NAIP, August 2008 - May 2009
Roads.....G2006-2010 Tele Atlas
Names.....GNIS, 2008
Hydrography.....National Hydrography Dataset, 2008
Contours.....National Elevation Dataset, 2002



SCALE 1:24 000

CONTOUR INTERVAL 10 FEET
NORTH AMERICAN VERTICAL DATUM OF 1988

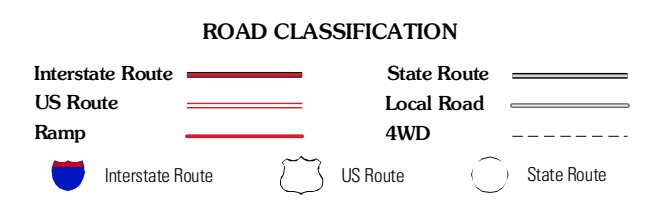
This map was produced to conform with version 0.5.10 of the
draft USGS Standards for 7.5-Minute Quadrangle Maps.
A metadata file associated with this product is draft version 0.5.11



QUADRANGLE LOCATION

Kentles Hill	Doble Hill	Romero
Obair	Nara Visa	Knoblaw
Cammack Camp	Sanchez Springs	Trujillo Camp

ADJOURNING 7.5' QUADRANGLES



NARA VISA, NM-TX
2010