

Produced by the United States Geological Survey

North American Datum of 1983 (NAD83) World Geodetic System of 1984 (WGS84) Projection and 1 000-meter grid/Universal Transverse Mercator, Zone 13S This map is not a legal document. Boundaries may be generalized for this map scale. Private lands within government reservations may not be shown. Obtain permission before entering private lands.

Imagery: N.A.P., June 2016 - August 2016
Roads: U.S. Census Bureau, 2016
Roads within US Forest Service Lands: FSTopo Data with limited Forest Service updates, 2013 - 2016
Names: GNS, 1980 - 2019
Hydrography: National Hydrography Dataset, 2004 - 2019
Contours: National Elevation Dataset, 2018
Boundaries: Multiple sources; see metadata file, 2019
Public Land Survey System: BLM, 2019
Wetlands: FWS National Wetlands Inventory, 2011

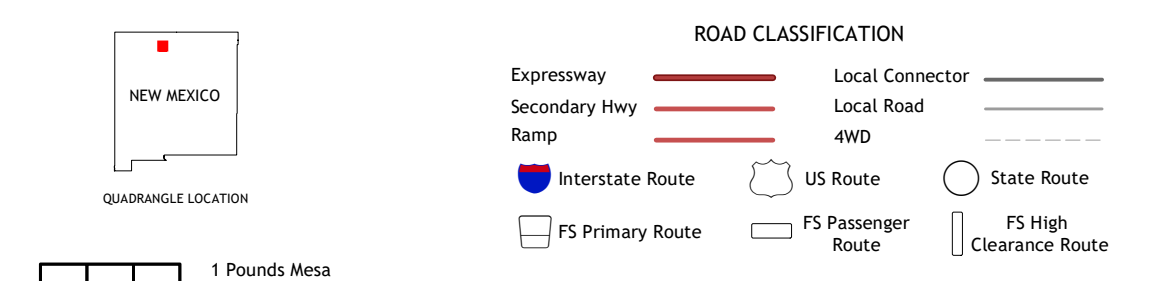
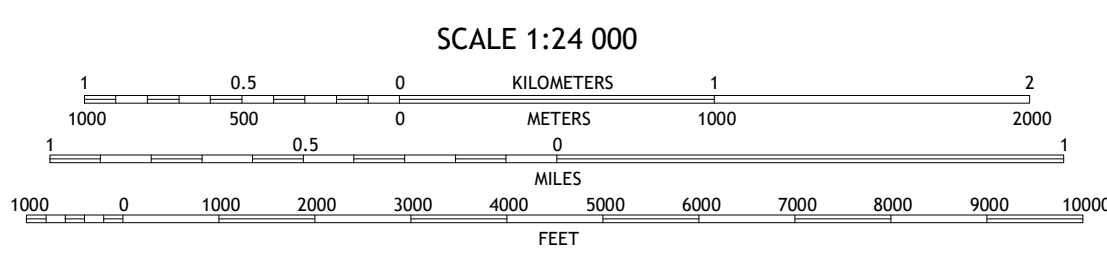
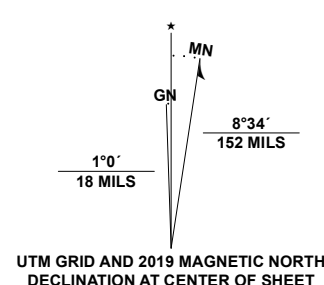


Table with 2 columns: ADJOINING QUADRANGLES (1-8) and corresponding peak names (1 Pounds Mesa, 2 El Vado, 3 Las Nutrias, 4 Llaves, 5 Aire, 6 French Mesa, 7 Laguna Peak, 8 Echo Amphitheater)

Check with local Forest Service unit for current travel conditions and restrictions.
NAVAJO PEAK, NM
2020

