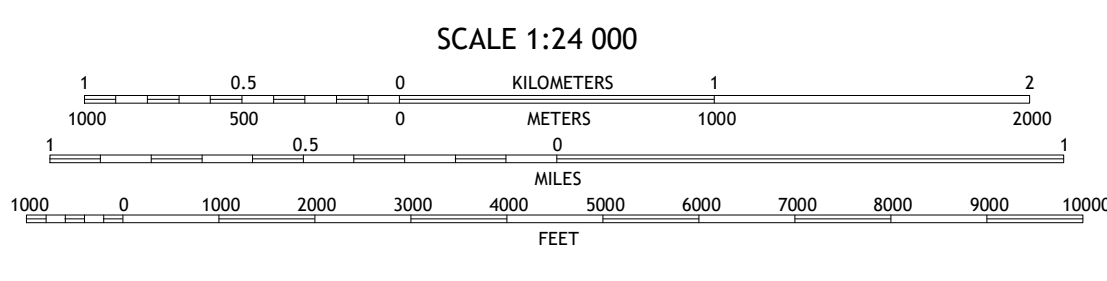
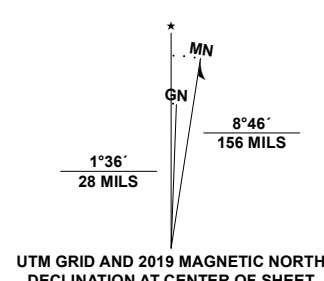


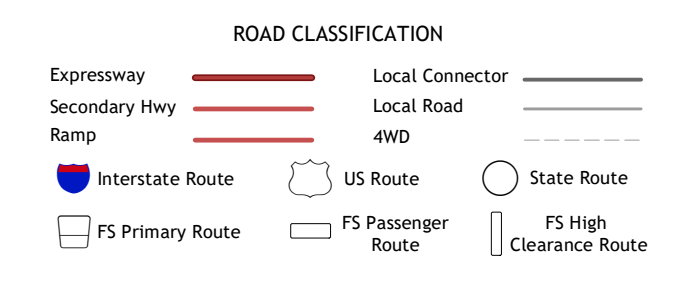
Produced by the United States Geological Survey  
North American Datum of 1983 (NAD83)  
World Geodetic System of 1984 (WGS84) Projection and 1 000-meter grid/Universal Transverse Mercator, Zone 12S  
This map is not a legal document. Boundaries may be generalized for this map scale. Private lands within government reservations may not be shown. Obtain permission before entering private lands.



ADJOINING QUADRANGLES

1	2	3
4	5	6
7	8	

1 Gila Hot Springs  
2 Middle Mesa  
3 Bonner Canyon  
4 Copperas Peak  
5 Hay Mesa  
6 Twin Sisters  
7 Allie Canyon  
8 Hendricks Peak



Check with local Forest Service unit for current travel conditions and restrictions.

**NORTH STAR MESA, NM**  
2020

