

Produced by the United States Geological Survey North American Datum of 1983 (NAD83) World Geodetic System of 1984 (WGS84) Projection and 1 000-meter grid: Universal Transverse Mercator, Zone 12S This map is not a legal document. Boundaries may be generalized for this map scale. Private lands within government reservations may not be shown. Obtain permission before entering private lands.

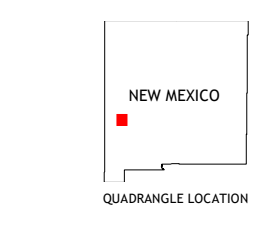
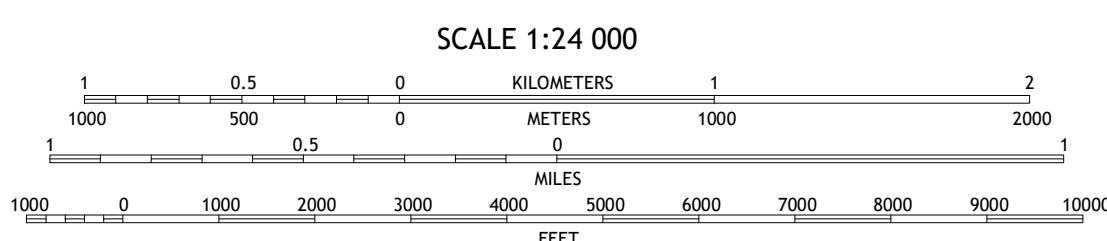
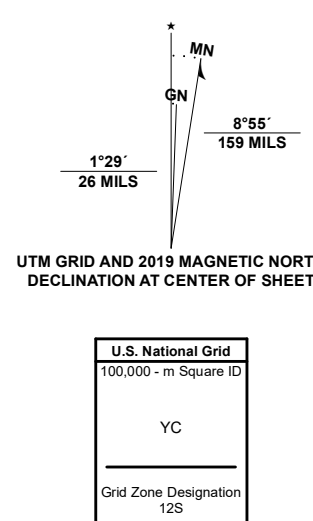
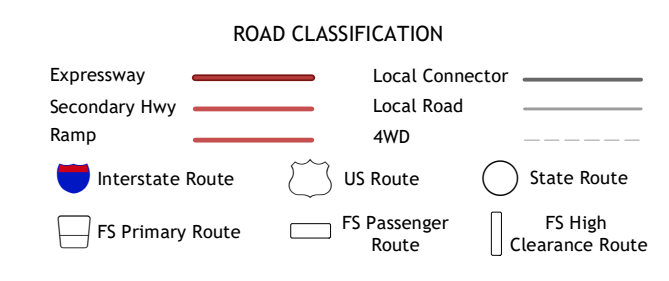


Table with 2 columns: Adjoining Quadrangles (1-8) and their corresponding names (Collins Park, Salvation Peak, Rail Canyon, etc.).



Check with local Forest Service unit for current travel conditions and restrictions. O BAR O CANYON WEST, NM 2020

