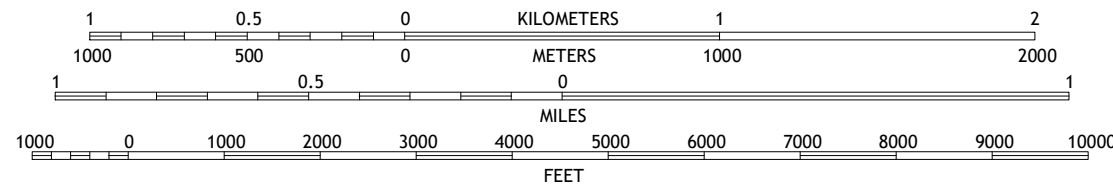




O BLOCK CANYON QUADRANGLE
NEW MEXICO - CATRON COUNTY
7.5-MINUTE SERIES

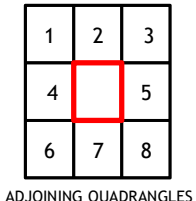
Produced by the United States Geological Survey
North American Datum of 1983 (NAD83)
World Geodetic System of 1984 (WGS84). Projection and
1 000-meter grid: Universal Transverse Mercator, Zone 12S
This map is not a legal document. Boundaries may be
generalized for this map scale. Private lands within government
reservations may not be shown. Obtain permission before
entering private lands.

Imagery.....NAIP, May 2020May 2020
Roads.....U.S. Census Bureau, 20162016
Roads within US Forest Service Lands.....FSTopoData
with limited Forest Service updates,2013
Names.....GNIS, 19802022
Hydrography.....National Hydrography Dataset, 20052002
Contours.....National Elevation Dataset,2000
Boundaries.....Multiple sources; see metadata file 20172017
Public Land Survey System.....BLM,2009
Wetlands.....FWS National Wetlands Inventory 20052005













CONTOUR INTERVAL 40 FEET
NORTH AMERICAN VERTICAL DATUM OF 1988

This map was produced to conform with the
National Geospatial Program US Topo Product Standard.



- 1 Bull Basin
- 2 Reserve
- 3 Milligan Mountain
- 4 Saliz Pass
- 5 Sign Camp Mountain
- 6 Alma
- 7 Mogollon
- 8 Bearwallow Mountain

ROAD CLASSIFICATION

Expressway		Local Connector	
Secondary Hwy		Local Road	
Ramp		4WD	
 Interstate Route	 US Route	 State Route	
 FS Primary Route	 FS Passenger Route	 FS High Clearance Route	

Check with local Forest Service unit
for current travel conditions and restrictions.

O BLOCK CANYON, NM
2023

