

Produced by the United States Geological Survey North American Datum of 1983 (NAD83) World Geodetic System of 1984 (WGS84) Projection and 1 000-meter grid: Universal Transverse Mercator, Zone 13S 10 000-foot ticks: New Mexico Coordinate System of 1983 (central zone)

This map is not a legal document. Boundaries may be generalized for this map scale. Private lands within government reservations may not be shown. Obtain permission before entering private lands. Imagery: NADP, October 2014 Roads: U.S. Census Bureau, 2015 - 2016 Names: GNIS, 2016 Hydrography: National Hydrography Dataset, 2014 Contours: National Elevation Dataset, 2000 Boundaries: Multiple sources; see metadata file 1972 - 2016 Public Land Survey System: BLM, 2016 Wetlands: FWS National Wetlands Inventory 1977 - 2014

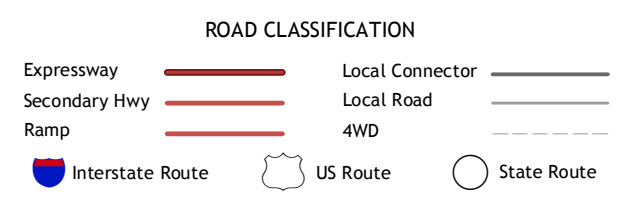
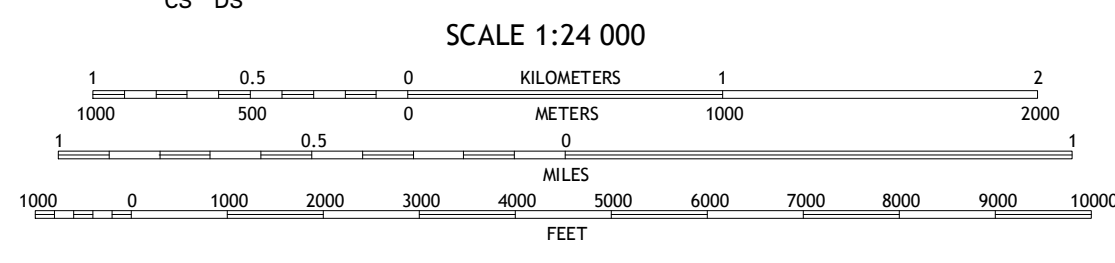
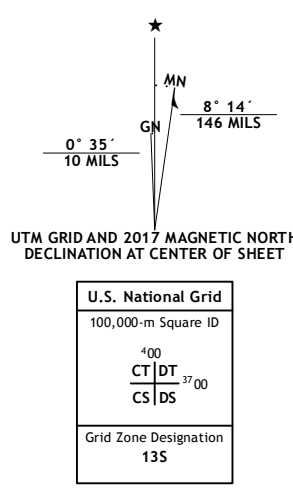


Table with 3 columns and 3 rows showing adjacent quadrangles: 1 Bull Gap SW, 2 Bull Gap, 3 Cal Mountain, 4 Three Rivers NW, 5 Godfrey Peak, 6 Three Rivers SW, 7 Three Rivers, 8 Golondrina Draw

OSCURA, NM 2017

