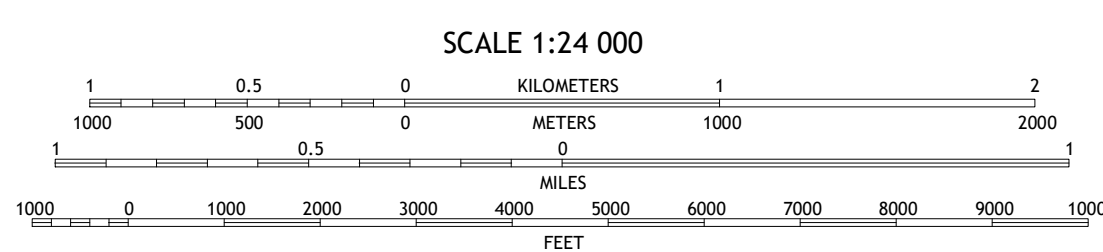

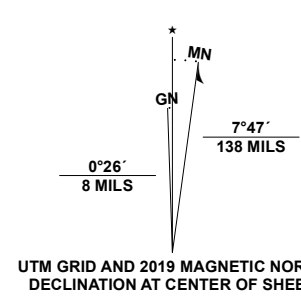


Produced by the United States Geological Survey

North American Datum of 1983 (NAD83) World Geodetic System of 1984 (WGS84) 1 000-meter grid/Universal Transverse Mercator, Zone 13S

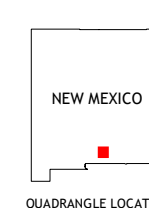
This map is not a legal document. Boundaries may be generalized for this map scale. Private lands within government reservations may not be shown. Obtain permission before entering private lands.

Imagery: NAIP, June 2016 - August 2016; U.S. Census Bureau, 2016; GNS, 1980 - 2008; National Hydrography Dataset, 2001 - 2018; National Elevation Dataset, 2002; Boundaries: Multiple sources; see metadata file, 2017 - 2018; Public Land Survey System, BLM, 2019; Wetlands: FWS National Wetlands Inventory, Not Available

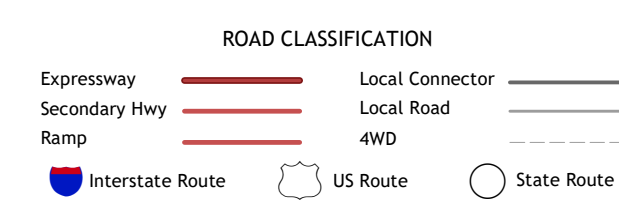


CONTOUR INTERVAL 20 FEET NORTH AMERICAN VERTICAL DATUM OF 1988

This map was produced to conform with the National Geospatial Program US Topo Product Standard, 2011. A metadata file associated with this product is draft version 0.6.18



ADJOINING QUADRANGLES table with 3x3 grid of numbers 1-9.



OTERO MESA NORTH, NM 2020



NSN 7560-01-603-8007 USGS X 24 K 3 3 5 9 2