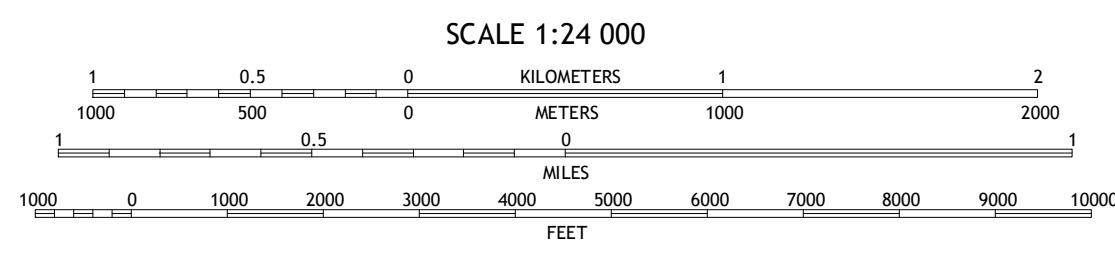
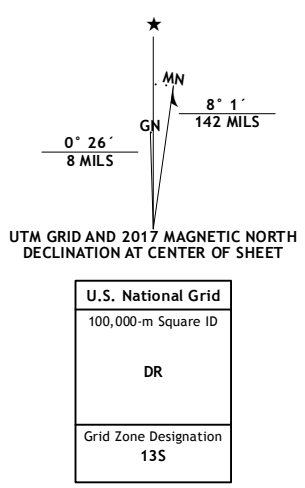


Produced by the United States Geological Survey
North American Datum of 1983 (NAD83)
World Geodetic System of 1984 (WGS84)
10 000-foot ticks: New Mexico Coordinate System of 1983 (central zone)



CONTOUR INTERVAL 20 FEET
NORTH AMERICAN VERTICAL DATUM OF 1988
This map was produced to conform with the National Geospatial Program US Topo Product Standard, 2011.

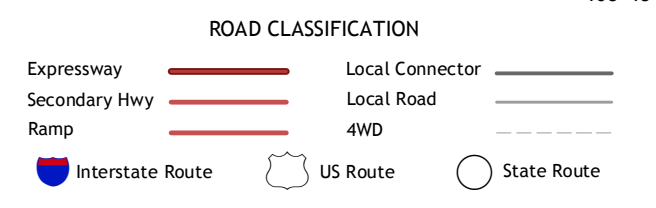
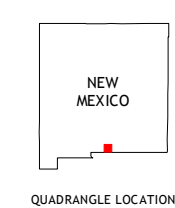


Table with 3 columns and 8 rows listing adjacent quadrangles: 1 Mack Tanks, 2 Otero Mesa South, 3 Stone Well, 4 Owl Tank Canyon West, 5 B T Ranch, 6 Mountain Tank, 7 Bassett Lake, 8 Alamo Mountain.

