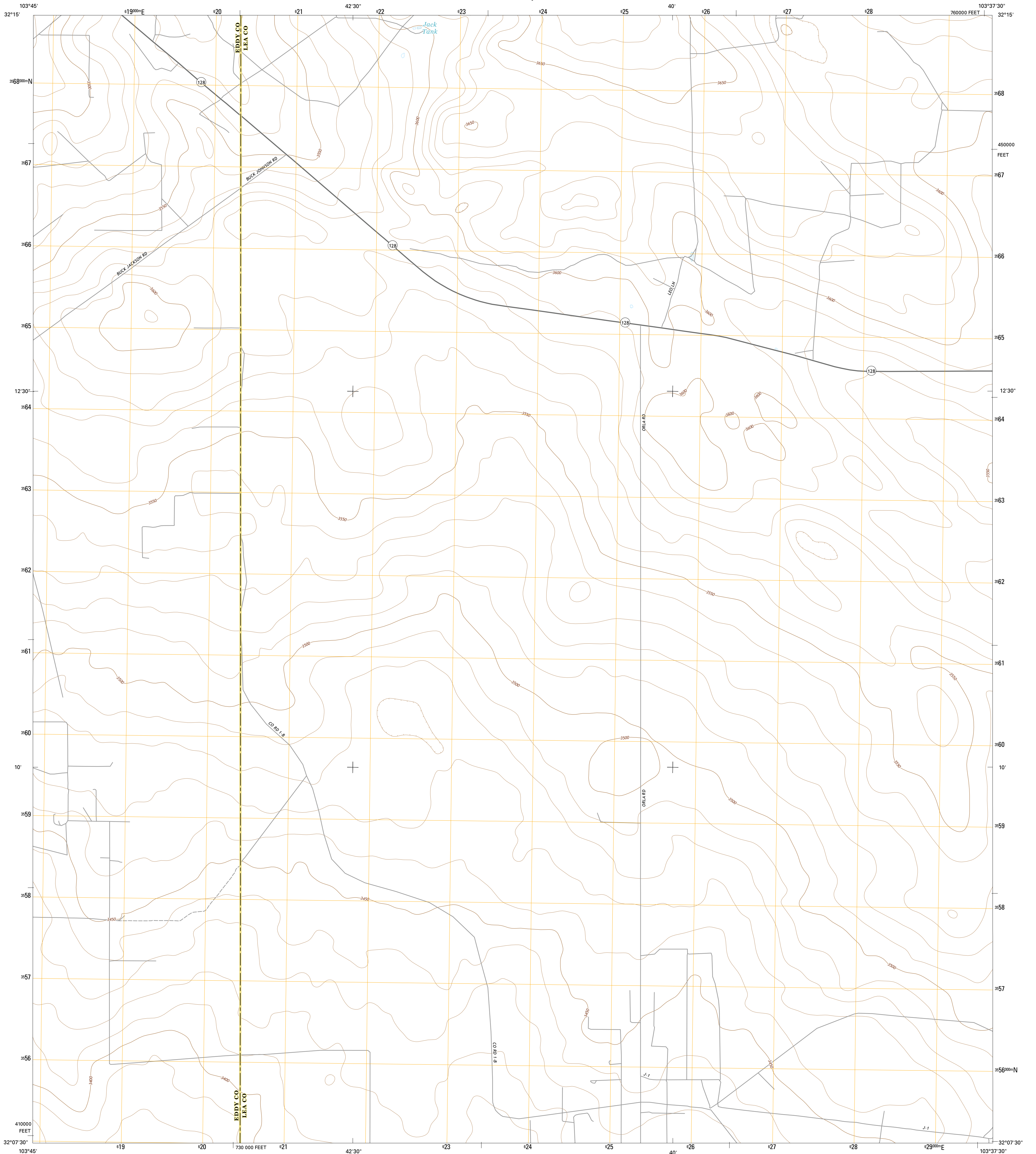




U.S. DEPARTMENT OF THE INTERIOR
U.S. GEOLOGICAL SURVEY



PADUCA BREAKS NW QUADRANGLE
NEW MEXICO
7.5-MINUTE SERIES

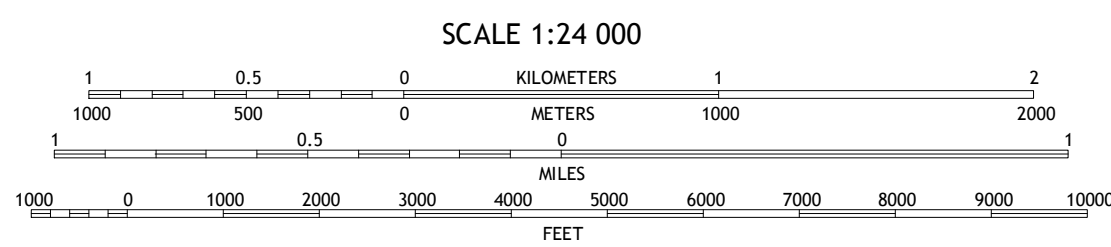
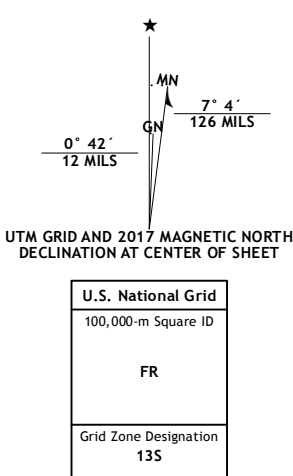


Produced by the United States Geological Survey

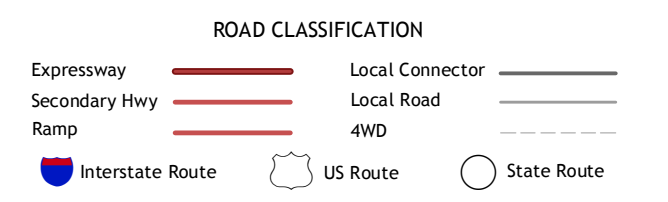
North American Datum of 1983 (NAD83)
World Geodetic System of 1984 (WGS84). Projection and
1 000-meter grid: Universal Transverse Mercator, Zone 13S
10 000-foot ticks: New Mexico Coordinate System of 1983 (east
zone)

This map is not a legal document. Boundaries may be
generalized for this map scale. Private lands within government
reservations may not be shown. Obtain permission before
entering private lands.

Image* NAD, September 2014
Roads U.S. Census Bureau, 2015 - 2016
Names GNIS, 2016
Hydrography National Hydrography Dataset, 2014
Contours National Elevation Dataset, 2002
Boundaries Multiple sources; see metadata file 1972 - 2016
Public Land Survey System BLM, 2016
Wetlands FWS National Wetlands Inventory 1977 - 2014



CONTOUR INTERVAL 10 FEET
NORTH AMERICAN VERTICAL DATUM OF 1988
This map was produced to conform with the
National Geospatial Program US Topo Product Standard, 2011.
A metadata file associated with this product is draft version 0.6.19



| | | |
|---|---|---|
| 1 | 2 | 3 |
| 4 | 5 | 6 |
| 7 | 8 | |

ADJOINING QUADRANGLES

- 1 Los Medanos
- 2 Bootleg Ridge
- 3 Tip Top Wells
- 4 Big Sinks
- 5 Bell Lake
- 6 Phantom Banks
- 7 Paduca Breaks West
- 8 Paduca Breaks East

PADUCA BREAKS NW, NM
2017

