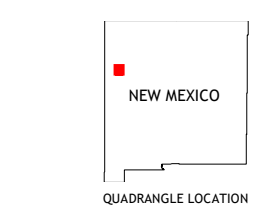
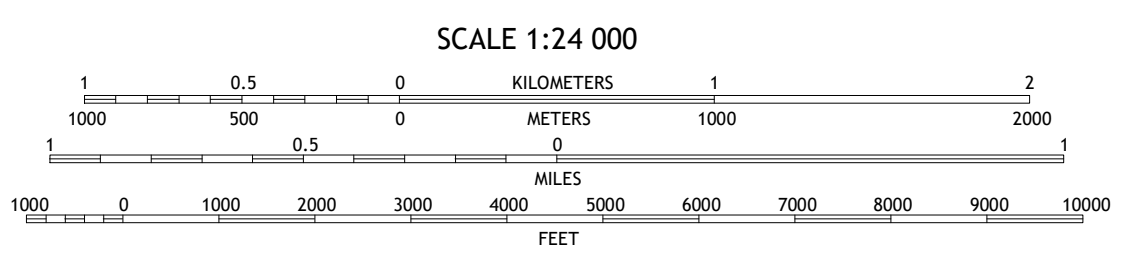



Produced by the United States Geological Survey  
North American Datum of 1983 (NAD83)  
World Geodetic System of 1984 (WGS84) Projection and  
1 000-meter grid: Universal Transverse Mercator, Zone 12S  
This map is not a legal document. Boundaries may be  
generalized for this map scale. Private lands within government  
reservations may not be shown. Obtain permission before  
entering private lands.



ADJOINING QUADRANGLES

1	2	3
4	5	6
7	8	

1 Fort Wingate  
2 Cincha  
3 Continental Divide  
4 Upper Nutria  
5 Cottonwood Canyon  
6 Burned Timber Canyon  
7 Ramah  
8 Kettner Canyon

