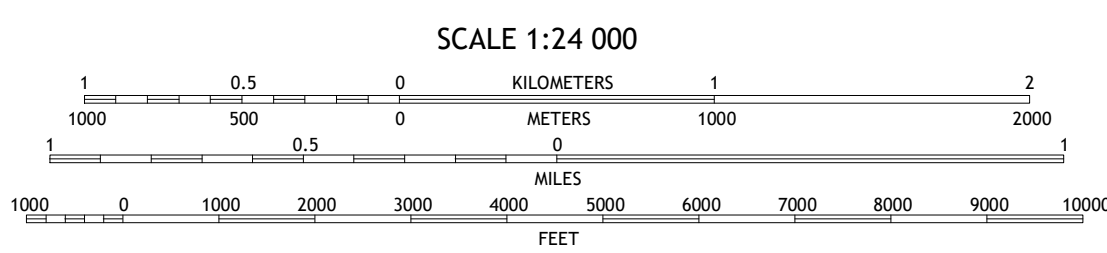

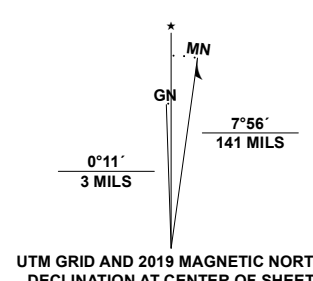


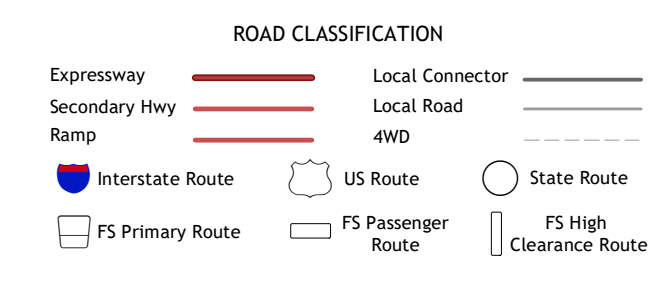
Produced by the United States Geological Survey North American Datum of 1983 (NAD83) World Geodetic System of 1984 (WGS84) Projection and 1 000-meter grid-Universal Transverse Mercator, Zone 13S This map is not a legal document. Boundaries may be generalized for this map scale. Private lands within government reservations may not be shown. Obtain permission before entering private lands.



SCALE 1:24 000 CONTOUR INTERVAL 40 FEET NORTH AMERICAN VERTICAL DATUM OF 1988 This map was produced to conform with the National Geospatial Program US Topo Product Standard, 2011. A metadata file associated with this product is draft version 0.6.18



Table with 8 columns and 3 rows showing peak elevations and names: 1 Wheeler Peak, 2 Eagle Nest, 3 Touch-Me-Not Mountain, 4 Pueblo Peak, 5 Garcia Peak, 6 Shady Brook, 7 Osha Mountain, 8 Agua Fria Peak.



Check with local Forest Service unit for current travel conditions and restrictions. PALO FLECHADO PASS, NM 2020

