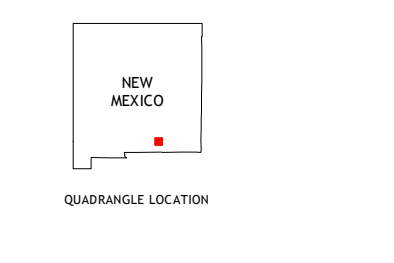
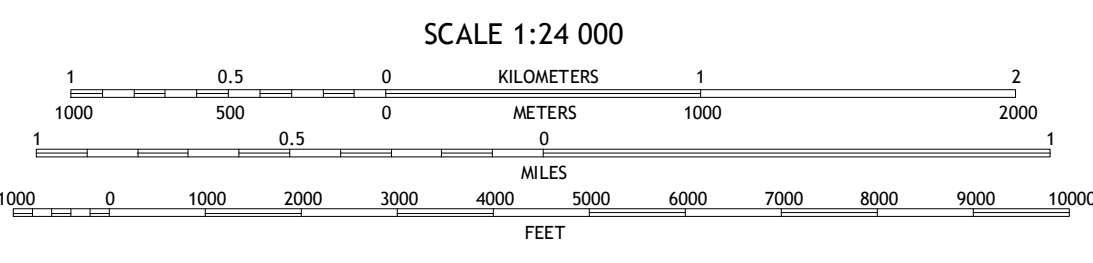
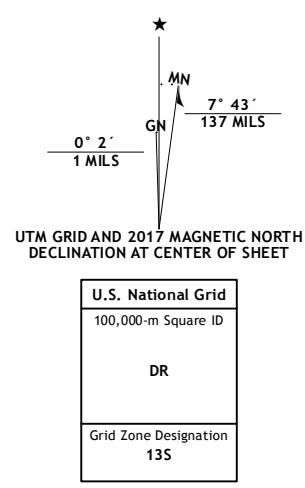


Produced by the United States Geological Survey
North American Datum of 1983 (NAD83)
World Geodetic System of 1984 (WGS84)
Projection and 1 000-meter grid: Universal Transverse Mercator, Zone 13S
10 000-foot ticks: New Mexico Coordinate System of 1983 (central zone)



ROAD CLASSIFICATION
Expressway, Secondary Hwy, Ramp, Interstate Route, FS Primary Route, Local Connector, Local Road, 4WD, US Route, FS Passenger Route, State Route, FS High, Clearance Route

Table with 8 columns and 3 rows showing adjoining quadrangles: 1 Pinon Ranch, 2 Bullis Spring Ranch, 3 South Taylor Tank, 4 Tanner Ranch, 5 Packsaddle Canyon, 6 Hackberry Hill, 7 Gowdy Ranch, 8 Algerita Canyon

CONTOUR INTERVAL 20 FEET
NORTH AMERICAN VERTICAL DATUM OF 1988
This map was produced to conform with the National Geospatial Program US Topo Product Standard, 2011. A metadata file associated with this product is draft version 0.6.19

