

Produced by the United States Geological Survey North American Datum of 1983 (NAD83) World Geodetic System of 1984 (WGS84)...

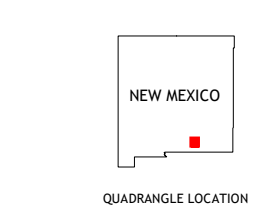
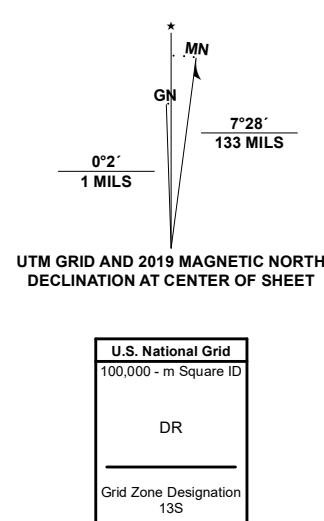
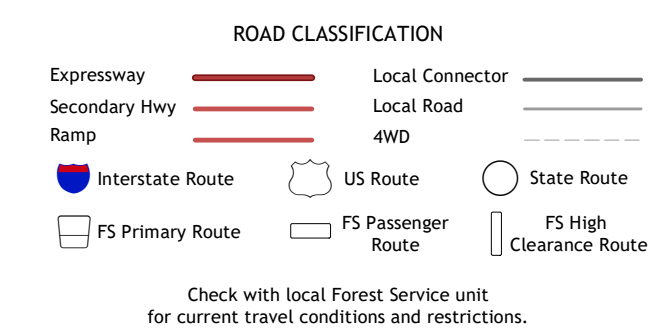


Table with 8 rows and 3 columns listing adjacent quadrangles: 1 Pinon Ranch, 2 Bulls Spring Ranch, 3 South Taylor Tank, 4 Tanner Ranch, 5 Packadilla Canyon, 6 Hackberry Hill, 7 Gowdy Ranch, 8 Algorta Canyon.



Check with local Forest Service unit for current travel conditions and restrictions.

PANAMA RANCH, NM 2020

