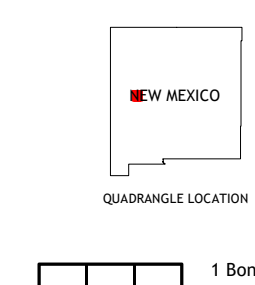
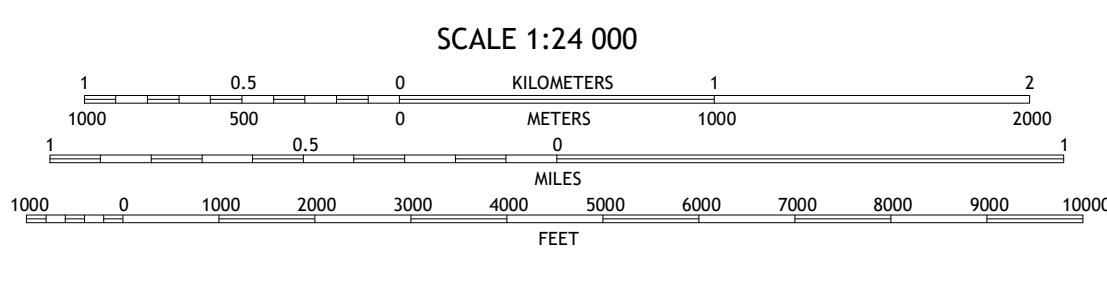
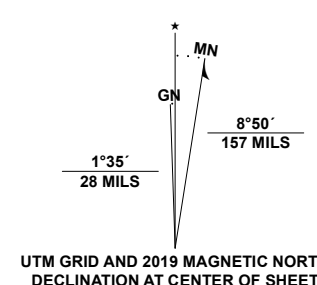


**Produced by the United States Geological Survey**  
North American Datum of 1983 (NAD83)  
World Geodetic System of 1984 (WGS84). Projection and  
1 000-meter grid: Universal Transverse Mercator, Zone 13S  
This map is not a legal document. Boundaries may be  
generalized for this map scale. Private lands within government  
reservations may not be shown. Obtain permission before  
entering private lands.

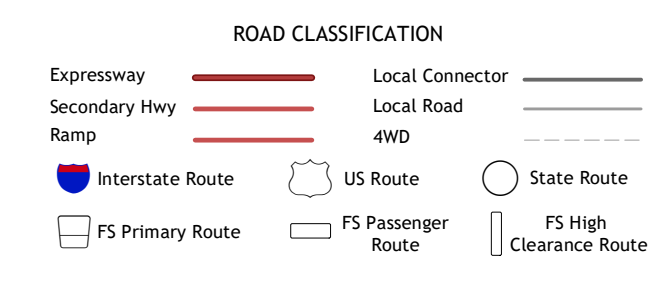
Imagery:.....N.A.I.P., June 2016 - August 2016  
Roads:.....U.S. Census Bureau, 2016  
Roads within US Forest Service Lands:.....FSTopo Data  
with limited Forest Service updates, 2016  
Names:.....GNIS, 1980  
Hydrography:.....National Hydrography Dataset, 2002 - 2019  
Contours:.....National Elevation Dataset, 2019  
Boundaries:.....Multiple sources; see metadata file 2017 - 2018  
Public Land Survey System:.....BLM, 2019  
Wetlands:.....FWS National Wetlands Inventory Not Available



1	2	3
4	5	6
7	8	

ADJOINING QUADRANGLES

- Bonine Canyon
- Wild Horse Canyon
- Wiley Mesa
- Third Canyon
- D Cross Mountain
- Madre Mountain
- Cat Ship Mesa
- Dog Springs



**PASTURE CANYON, NM**  
2020

