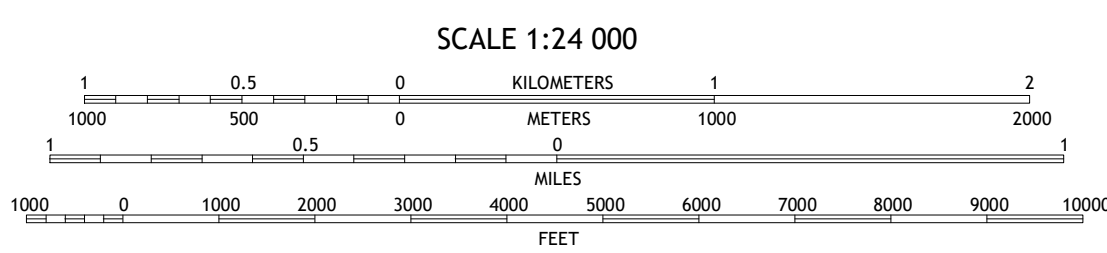

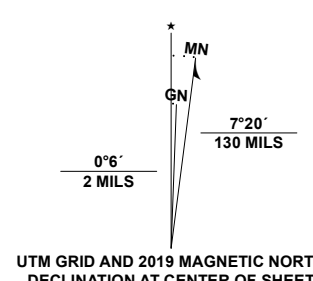


Produced by the United States Geological Survey

North American Datum of 1983 (NAD83) World Geodetic System of 1984 (WGS84) Projection and 1 000-meter grid/Universal Transverse Mercator, Zone 13S

Table listing data sources and dates: Imagery (N.A.P., May 2016, August 2016), Roads (U.S. Census Bureau, 2016), Names (U.S. Forest Service, 2013-2016), Hydrography (National Hydrography Dataset, 2000-2018), Contours (National Elevation Dataset, 2002-2018), Boundaries (Multiple sources, 2017-2019), Public Land Survey System (B.L.M., 2019), Wetlands (FWS National Wetlands Inventory, 2014)



CONTOUR INTERVAL 40 FEET NORTH AMERICAN VERTICAL DATUM OF 1988

This map was produced to conform with the National Geospatial Program US Topo Product Standard, 2011. A metadata file associated with this product is draft version 0.6.18



Table of adjoining quadrangles: 1 Algorta Canyon, 2 Area Peak, 3 Red Bluff Draw, 4 La Paloma Canyon, 5 Queen, 6 Panther Canyon, 7 El Paso Gap, 8 Gunsight Canyon

ROAD CLASSIFICATION legend: Expressway, Secondary Hwy, Ramp, Interstate Route, FS Primary Route, Local Connector, Local Road, 4WD, US Route, State Route, FS Passenger Route, FS High Clearance Route

Check with local Forest Service unit for current travel conditions and restrictions.

PICKETT HILL, NM 2020

