

Produced by the United States Geological Survey
North American Datum of 1983 (NAD83)
World Geodetic System of 1984 (WGS84)
Projection and 1 000-meter grid: Universal Transverse Mercator, Zone 13S
10 000-foot ticks: New Mexico Coordinate System of 1983 (central zone)

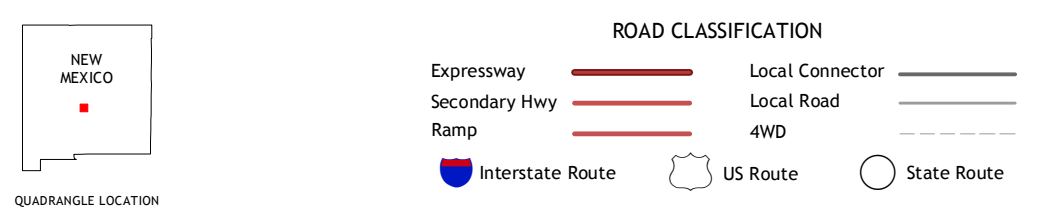
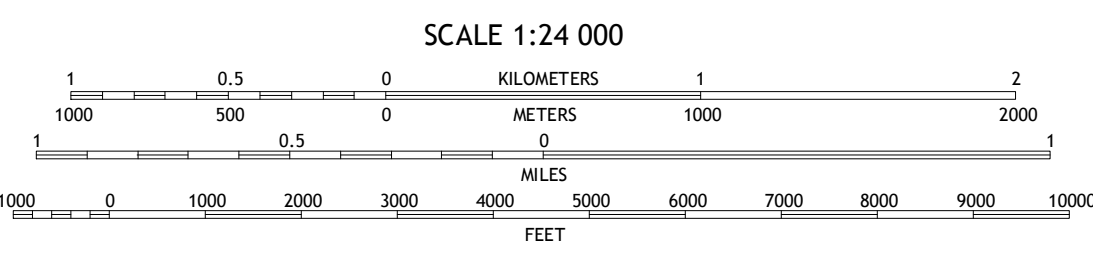
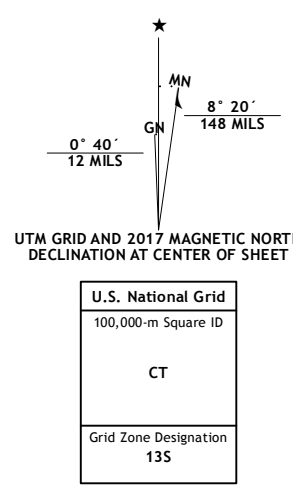


Table with 3 columns and 3 rows showing adjacent quadrangles. The center cell (4, 5) is highlighted in red.

- 1 Wye Peak
2 Cooper Canyon
3 Lovelace Mesa
4 Garden Spring Canyon
5 Broken Back Crater
6 Oscura Peak
7 Red Canyon
8 Wagon Canyon

PINK PEAK, NM 2017

