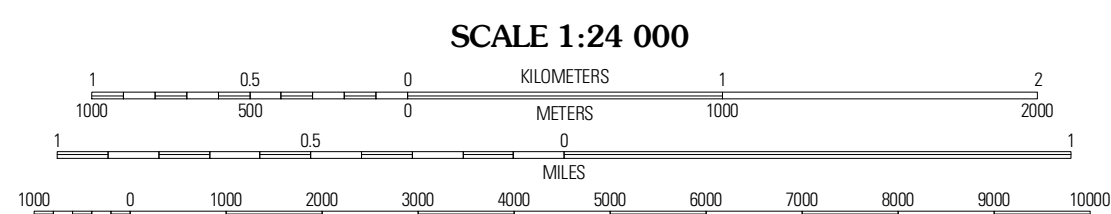
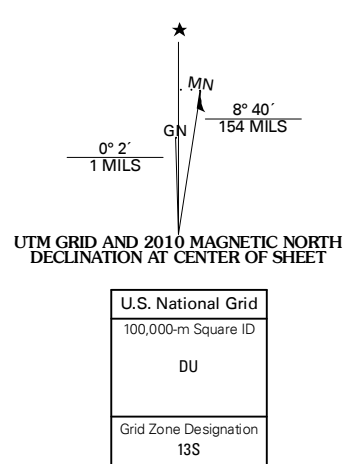


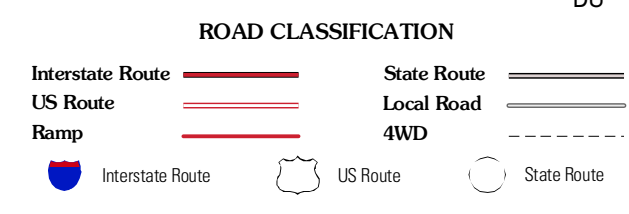
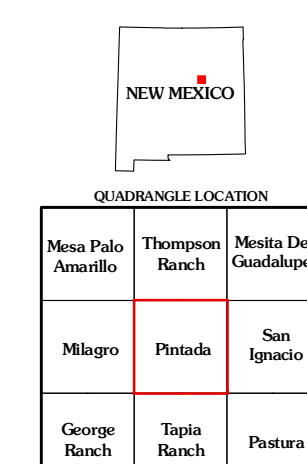


Produced by the United States Geological Survey  
North American Datum of 1983 (NAD83)  
Roads: ©2006-2010 Tele Atlas  
Names: ©2006-2010 National Hydrography Dataset, 2005  
Hydrography: ©2006-2010 National Hydrography Dataset, 2005  
Contours: ©2006-2010 National Elevation Dataset, 1999

Imagery: NAIP, January 2005 - June 2009  
Roads: ©2006-2010 Tele Atlas  
Names: ©2006-2010 National Hydrography Dataset, 2005  
Hydrography: ©2006-2010 National Hydrography Dataset, 2005  
Contours: ©2006-2010 National Elevation Dataset, 1999



CONTOUR INTERVAL 20 FEET  
NORTH AMERICAN VERTICAL DATUM OF 1988  
This map was produced to conform with version 0.5.10 of the draft USGS Standards for 7.5-Minute Quadrangle Maps. A metadata file associated with this product is draft version 0.5.11



**PINTADA, NM**  
2010