



U.S. DEPARTMENT OF THE INTERIOR  
U. S. GEOLOGICAL SURVEY

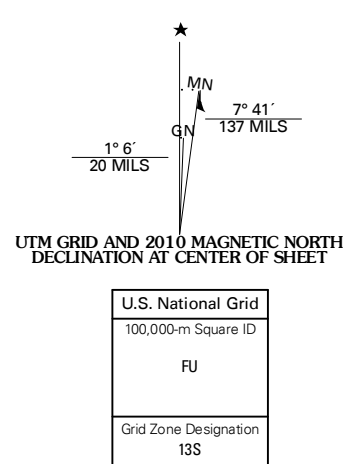


PLEASANT HILL NE QUADRANGLE  
NEW MEXICO-Texas  
7.5-MINUTE SERIES

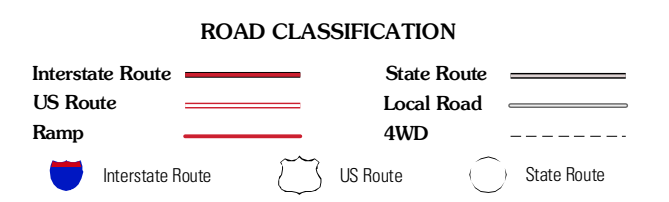
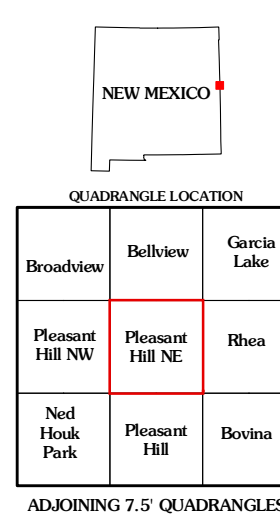


Produced by the United States Geological Survey  
North American Datum of 1983 (NAD83)  
Roads: 62006-2010 Tale Atlas  
1 000-foot ticks: New Mexico Coordinate System of 1983  
(east zone) and Texas Coordinate System of 1983  
(north zone)

Imagery: NAIP, August 2008 - May 2009  
Roads: 62006-2010 Tale Atlas  
Names: GNIS, 2008  
Hydrography: National Hydrography Dataset, 2008  
Contours: National Elevation Dataset, 2006



CONTOUR INTERVAL 10 FEET  
NORTH AMERICAN VERTICAL DATUM OF 1988  
This map was produced to conform with version 0.5.10 of the  
draft USGS Standards for 7.5-Minute Quadrangle Maps.  
A metadata file associated with this product is draft version 0.5.11



PLEASANT HILL NE, NM-TX  
2010