



U.S. DEPARTMENT OF THE INTERIOR
U. S. GEOLOGICAL SURVEY

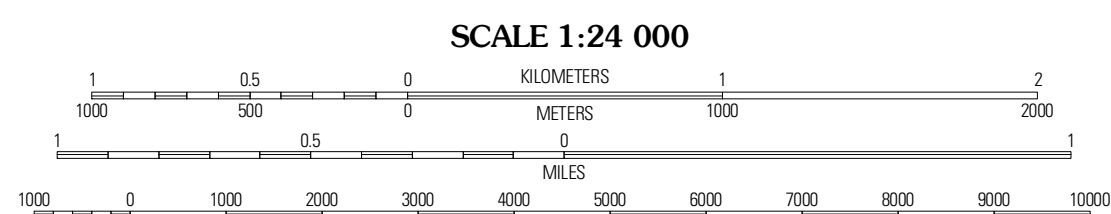
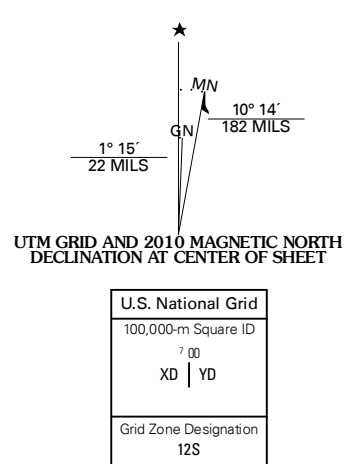


PLUMASANO BASIN QUADRANGLE
NEW MEXICO
7.5-MINUTE SERIES



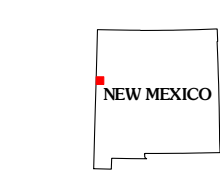
Produced by the United States Geological Survey
North American Datum of 1983 (NAD83)
Roads: ©2006-2010 Tele Atlas
World Geodetic System of 1984 (WGS84). Projection and
1 000-meter grid: Universal Transverse Mercator, Zone 12S
10 000-foot ticks: New Mexico Coordinate System of 1983
(west zone)

Imagery: NAIP, January 2005 - May 2009
Roads: ©2006-2010 Tele Atlas
Names: ©2006-2010 GNSI, 2008
Hydrography: National Hydrography Dataset, 2005
Contours: National Elevation Dataset, 2000



CONTOUR INTERVAL 20 FEET
NORTH AMERICAN VERTICAL DATUM OF 1988

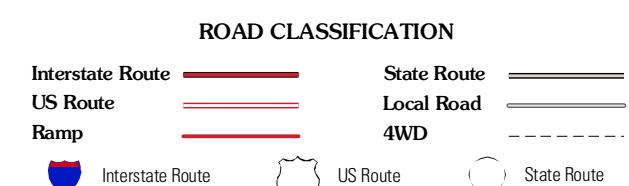
This map was produced to conform with version 0.5.10 of the draft USGS Standards for 7.5-Minute Quadrangle Maps. A metadata file associated with this product is draft version 0.5.11



QUADRANGLE LOCATION

Tekapo	Zuni	Horahad Canyon
Ojo Caliente Reservoir	Plumasano Basin	Upper Galesitina Canyon
Venachto Camp	Alaque Lake	Mesa De Veso

ADJOINING 7.5 QUADRANGLES



PLUMASANO BASIN, NM
2010