

Produced by the United States Geological Survey

North American Datum of 1983 (NAD83) World Geodetic System of 1984 (WGS84) Projection and 1 000-meter grid-Universal Transverse Mercator, Zone 13S This map is not a legal document. Boundaries may be generalized for this map scale. Private lands within government reservations may not be shown. Obtain permission before entering private lands.

Imagery: N.A.P., June 2016 - August 2016
Roads: U.S. Census Bureau, 2016 Data
Roads within US Forest Service Lands: with limited Forest Service updates, 2013
Names: GNS, 1980 - 2019
Hydrography: National Hydrography Dataset, 2004 - 2019
Contours: National Elevation Dataset, 2018
Boundaries: Multiple sources: see metadata file, 2017 - 2018
Public Land Survey System: BLM, 2019
Wetlands: FWS National Wetlands Inventory, 2011

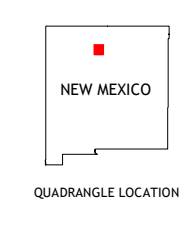
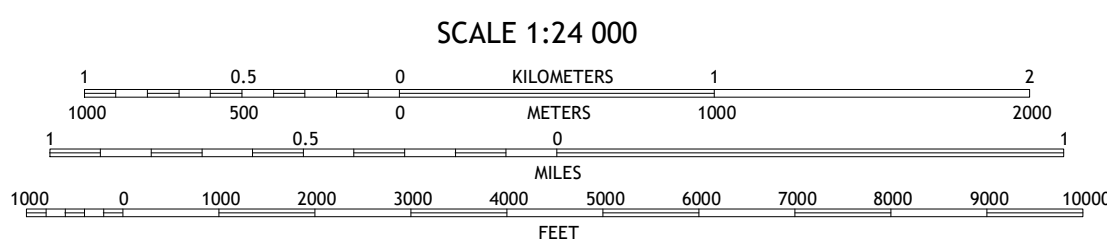

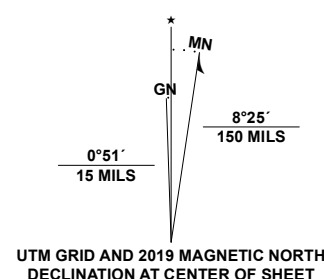
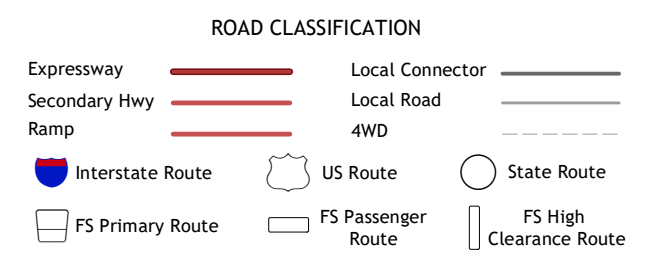


Table with 3 columns: Index, Name, Description. Lists locations like Youngville, Canones, Abiquiu, Cerro del Grant, Vallejos, Valle San Antonio, Valle Toledo, Guaje Mountain.



Check with local Forest Service unit for current travel conditions and restrictions.

POLVADERA PEAK, NM 2020

