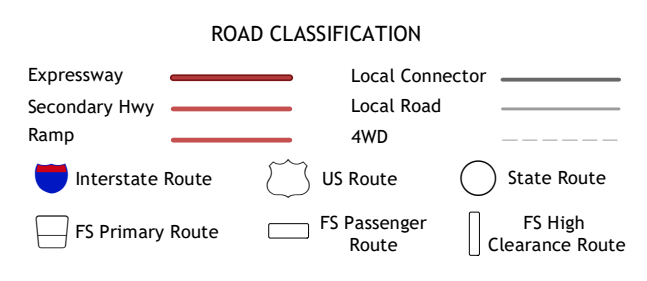
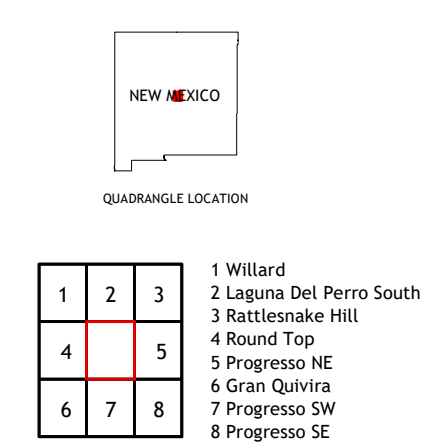
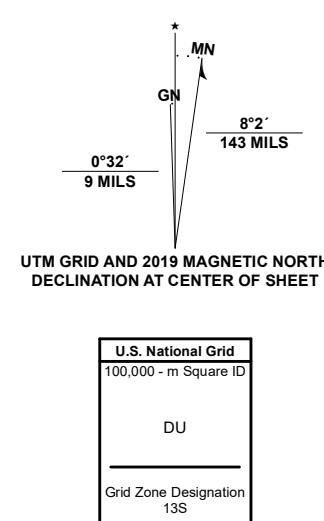


Produced by the United States Geological Survey
North American Datum of 1983 (NAD83)
World Geodetic System of 1984 (WGS84). Projection and
1 000-meter grid: Universal Transverse Mercator, Zone 13S
This map is not a legal document. Boundaries may be
generalized for this map scale. Private lands within government
reservations may not be shown. Obtain permission before
entering private lands.

Imagery:.....NAIP, June 2016 - August 2016
Roads:.....U.S. Census Bureau, 2016
Roads within US Forest Service Lands:.....FSTopo
Data with limited Forest Service updates, 2013 - 2016
Names:.....GNIS, 1980 - 2018
Hydrography:.....National Hydrography Dataset, 2002 - 2018
Contours:.....National Elevation Dataset, 2019
Boundaries:.....Multiple sources; see metadata file, 2017 - 2019
Public Land Survey System:.....BLM, 2019
Wetlands:.....FWS National Wetlands Inventory, 2014



PROGRESSO, NM
2020

