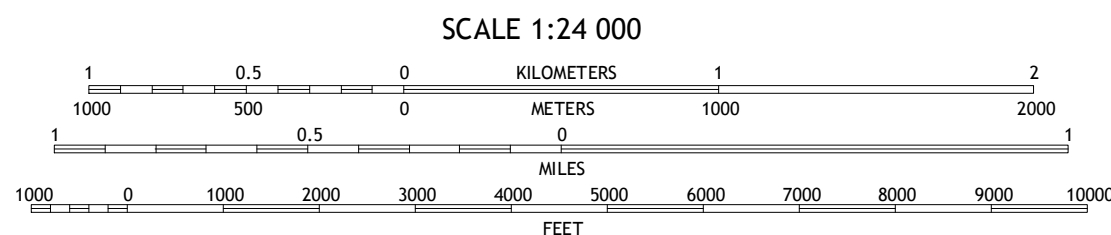
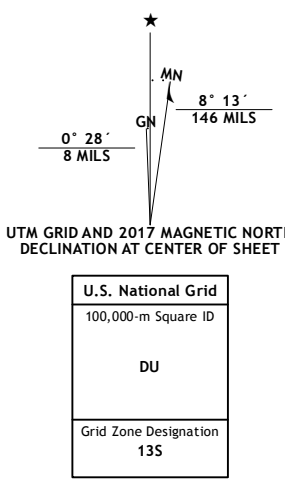
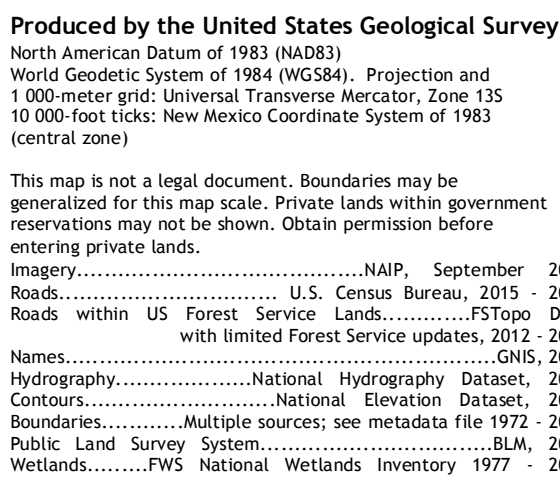


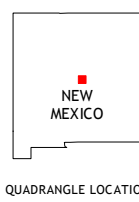


PROGRESSO NE QUADRANGLE  
NEW MEXICO-TORRANCE CO.  
7.5-MINUTE SERIES



CONTOUR INTERVAL 10 FEET  
NORTH AMERICAN VERTICAL DATUM OF 1988













This map was produced to conform with the  
National Geospatial Program US Topo Product Standard, 2011.  
A metadata file associated with this product is draft version 0.6.19



1	2	3	1 Laguna Del Perro South
			2 Rattlesnake Hill
4		5	3 Negra SW
			4 Progresso
6	7	8	5 Pino Mountain
			6 Progresso SW
			7 Progresso SE
			8 Cedarvale

ADJOINING QUADRANGLES

### ROAD CLASSIFICATION

Expressway 	Local Connector 
Secondary Hwy 	Local Road 
Ramp 	4WD 
 Interstate Route	 US Route
 FS Primary Route	 FS Passenger Route
	 FS High Clearance Route
	 State Route

Check with local Forest Service unit  
for current travel conditions and restrictions.

PROGRESSO NE, NM  
2017

