



U.S. DEPARTMENT OF THE INTERIOR
U. S. GEOLOGICAL SURVEY

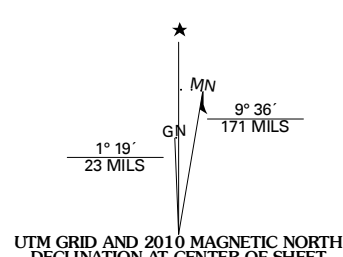


PUERTO DE LOS CAVADORES QUADRANGLE
NEW MEXICO
7.5-MINUTE SERIES



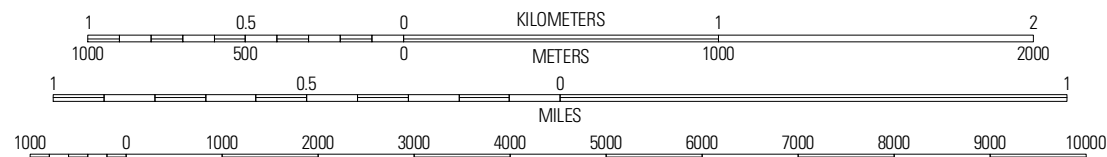
Produced by the United States Geological Survey
North American Datum of 1983 (NAD83)
World Geodetic System of 1984 (WGS84) - Projection and
1 000-meter grid; Universal Transverse Mercator, Zone 13S
10 000-foot ticks; New Mexico Coordinate System of 1983
(central and west zones)

Imagery.....NAIP, January 2005 - July 2009
Roads.....62006-2010 File Atlas
Names.....GNIS, 2008
Hydrography.....National Hydrography Dataset, 2005
Contours.....National Elevation Dataset, 1999



U.S. National Grid 130,000m Square ID
BU
Grid Zone Designation 13S

SCALE 1:24 000



CONTOUR INTERVAL 20 FEET
NORTH AMERICAN VERTICAL DATUM OF 1988

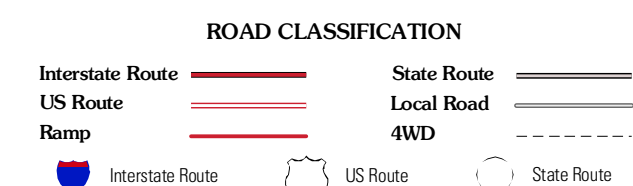
This map was produced to conform with version 0.5.10 of the
draft USGS Standards for 7.5-Minute Quadrangle Maps.
A metadata file associated with this product is draft version 0.5.11



QUADRANGLE LOCATION

Cerro Del Oro	Chicken Mountain	Mesa Gallina
Field Ranch	Puerto De Los Cavadores	Mesa Sarco
Puertecito	La Jara Peak	Riley

ADJOINING 7.5 QUADRANGLES



PUERTO DE LOS CAVADORES, NM
2010