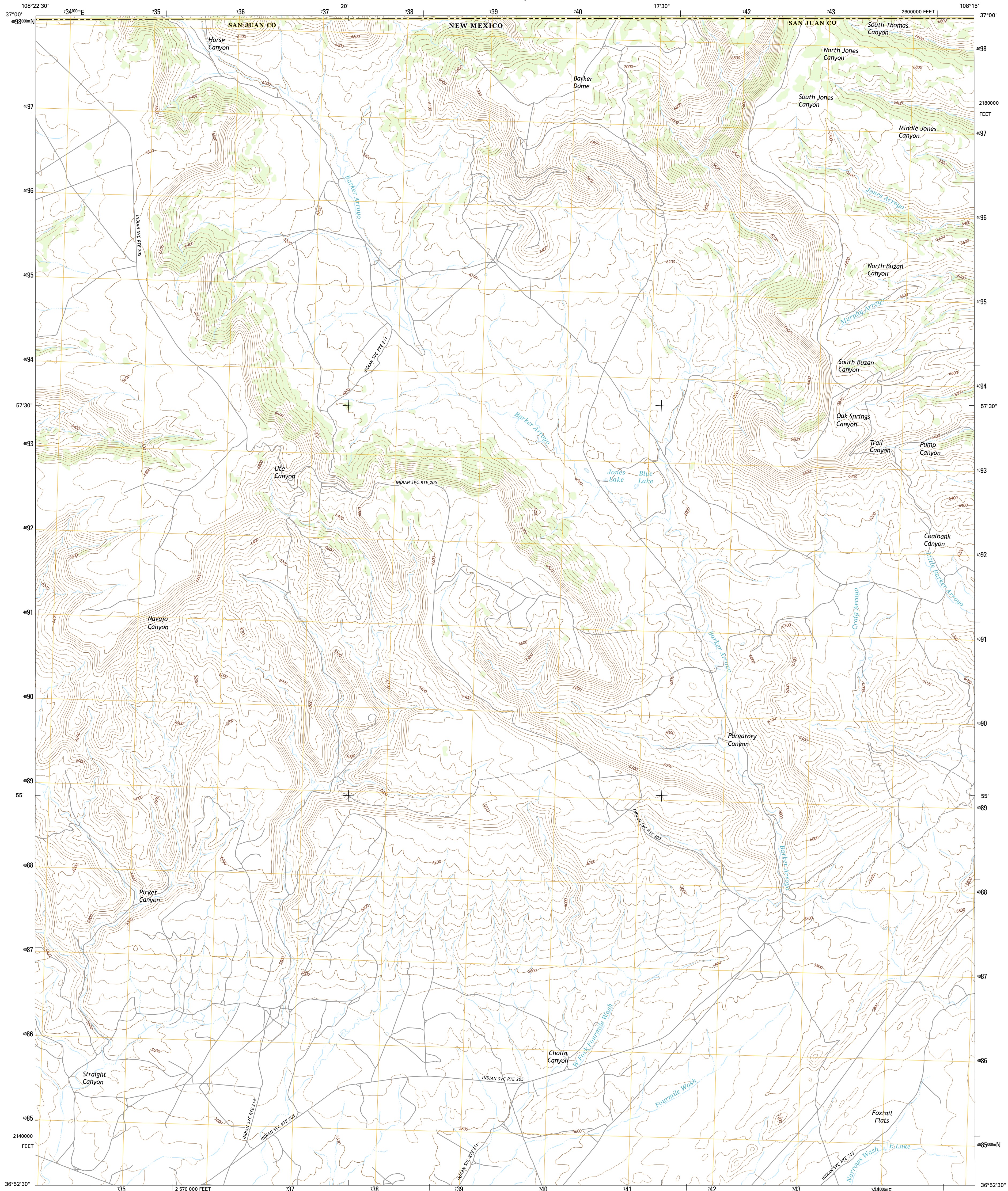




U.S. DEPARTMENT OF THE INTERIOR
U.S. GEOLOGICAL SURVEY



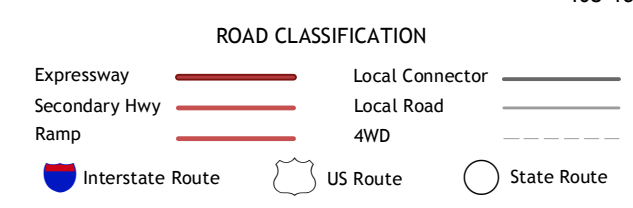
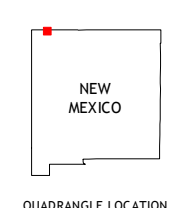
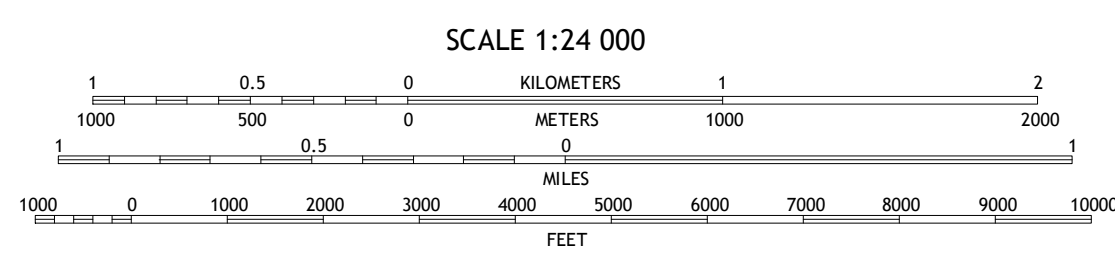
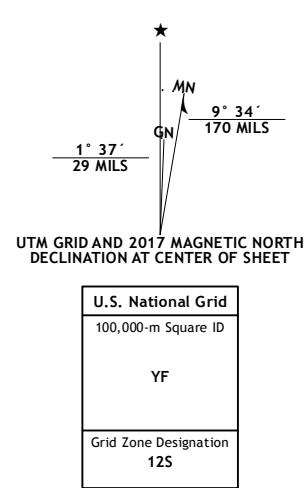
PURGATORY CANYON QUADRANGLE
NEW MEXICO-COLORADO
7.5-MINUTE SERIES



Produced by the United States Geological Survey
 North American Datum of 1983 (NAD83)
 World Geodetic System of 1984 (WGS84), Projection and
 1 000-meter grid; Universal Transverse Mercator, Zone 12S
 10 000-foot ticks; New Mexico Coordinate System of 1983 (west
 zone), Colorado Coordinate System of 1983 (south zone)

This map is not a legal document. Boundaries may be
 generalized for this map scale. Private lands within government
 reservations may not be shown. Obtain permission before
 entering private lands.

Imagery.....NAIP, November 2015
 Roads.....U.S. Census Bureau, 2015 2016
 Names.....GNIS, 2016
 Hydrography.....National Hydrography Dataset, 2015
 Contours.....National Elevation Dataset, 2001
 Boundaries.....Multiple sources; see metadata file 1972-2016
 Public Land Survey System.....BLM, 2016
 Wetlands.....FWS National Wetlands Inventory 1977-2014




1	2	3
4	5	6
7	8	9

ADJOINING QUADRANGLES

1 Greasewood Canyon
 2 Red Horse Gulch
 3 Redness
 4 Heffer Point
 5 La Plata
 6 Waterflow
 7 Youngs Lake
 8 Farmington North

PURGATORY CANYON, NM-CO
2017



NSN REF NO. U.S. G.S. 24 K 36 6 07