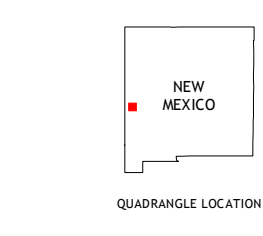
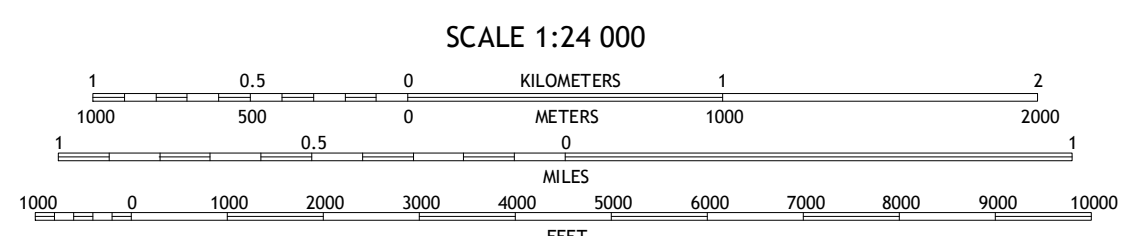
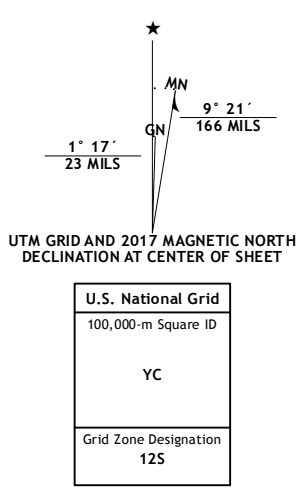


Produced by the United States Geological Survey North American Datum of 1983 (NAD83) World Geodetic System of 1984 (WGS84) Projection and 1 000-meter grid; Universal Transverse Mercator, Zone 12S 10 000-foot ticks; New Mexico Coordinate System of 1983 (west zone)



- ROAD CLASSIFICATION: Expressway, Secondary Hwy, Ramp, Interstate Route, FS Primary Route, Local Connector, Local Road, 4WD, US Route, FS Passenger Route, State Route, FS High Route, Clearance Route

ADJOINING QUADRANGLES table with 8 cells and corresponding map sheet numbers.

QUEENS HEAD, NM 2017

