


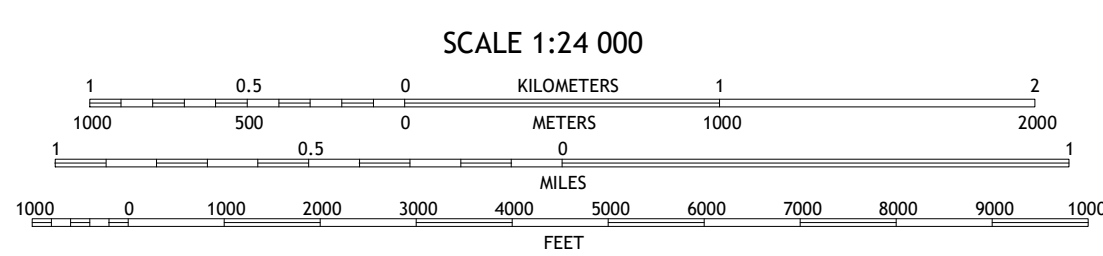

**Produced by the United States Geological Survey**

North American Datum of 1983 (NAD83)  
World Geodetic System of 1984 (WGS84), Projection and  
1 000-meter grid/Universal Transverse Mercator, Zone 13S  
This map is not a legal document. Boundaries may be  
generalized for this map scale. Private lands within government  
reservations may not be shown. Obtain permission before  
entering private lands.

Imagery.....NAIP, May 2016 - August 2016  
Roads.....U.S. Census Bureau, 2016  
Names.....GNIS, 1980-2019  
Hydrography.....National Hydrography Dataset, 1989 - 2018  
Contours.....National Elevation Dataset, 1998  
Boundaries.....Multiple sources: see metadata file 2017 - 2018  
Public Land Survey System.....BLM, 2019  
Wetlands.....FWS National Wetlands Inventory 2003 - 2005



UTM GRID AND 2019 MAGNETIC NORTH  
DECLINATION AT CENTER OF SHEET



CONTOUR INTERVAL 10 FEET  
NORTH AMERICAN VERTICAL DATUM OF 1988

This map was produced to conform with the  
National Geospatial Program US Topo Product Standard, 2011.  
A metadata file associated with this product is draft version 0.6.18



NEW MEXICO  
QUADRANGLE LOCATION

1	2	3
4	5	6
7	8	

- 1 Quay
- 2 Mesa Redonda
- 3 Norton
- 4 Jordan
- 5 Forrest
- 6 McAlister
- 7 Weber City
- 8 Field

ROAD CLASSIFICATION	
	Expressway
	Secondary Hwy
	Ramp
	Local Connector
	Local Road
	4WD
	US Route
	State Route

**RAGLAND, NM**  
2020



NSN 7540-01-603-940  
NSA REF NO. USGS X 24 K 3 6 9 0 2