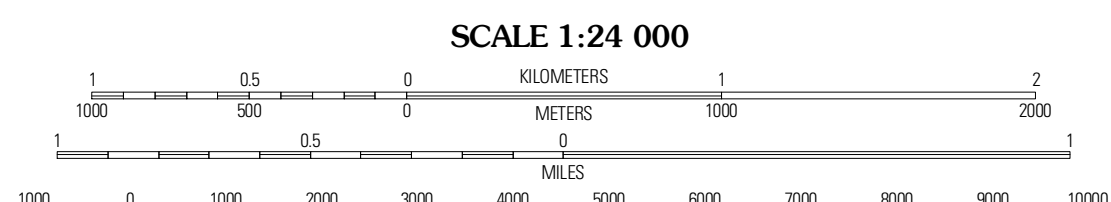



Produced by the United States Geological Survey  
North American Datum of 1983 (NAD83)  
World Geodetic System of 1984 (WGS84), Projection and  
1 000-meter grid; Universal Transverse Mercator, Zone 13S  
10 000-foot ticks; New Mexico Coordinate System of 1983  
(east zone) and Colorado Coordinate System of 1983  
(south zone)

Imagery.....NAP, January 2005 - July 2009  
Roads.....G2006-2010 Tele Atlas  
Names.....GNIS, 2008  
Hydrography.....National Hydrography Dataset, 2005  
Contours.....National Elevation Dataset, 2002



**SCALE 1:24 000**

CONTOUR INTERVAL 40 FEET  
NORTH AMERICAN VERTICAL DATUM OF 1988

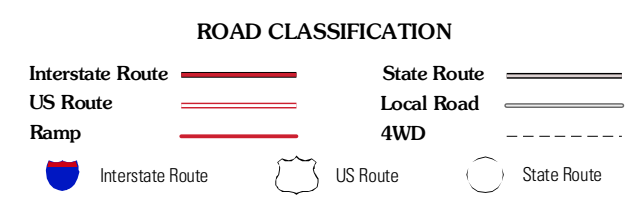
This map was produced to conform with version 0.5.10 of the  
draft USGS Standards for 7.5-Minute Quadrangle Maps.  
A metadata file associated with this product is draft version 0.5.11



QUADRANGLE LOCATION

Starkville	Fibers Peak	Barela
Tin Pan Canyon	<b>Raton</b>	Yanklee
Red River Peak	Clifton House	Hunter Mesa

ADJOINING 7.5' QUADRANGLES



**RATON, NM-CO**  
2010