



U.S. DEPARTMENT OF THE INTERIOR
U. S. GEOLOGICAL SURVEY




RATTLESNAKE HILL QUADRANGLE
NEW MEXICO
7.5-MINUTE SERIES

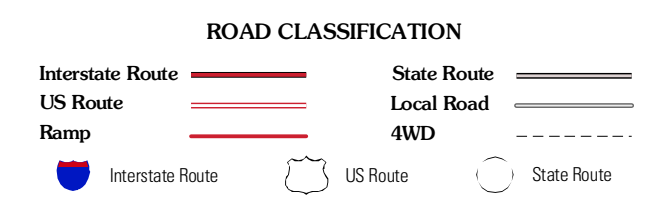
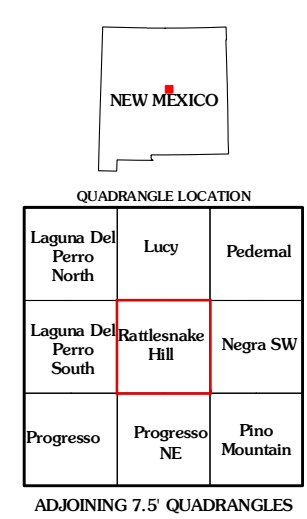


Produced by the United States Geological Survey
North American Datum of 1983 (NAD83)
Roads.....62006-2010 Tole Atlas
Hydrography.....National Hydrography Dataset, 2005
Contours.....National Elevation Dataset, 2001

Imagery.....NAIP, January 2005 - June 2009
Roads.....62006-2010 Tole Atlas
Names.....GNIS, 2008
Hydrography.....National Hydrography Dataset, 2005
Contours.....National Elevation Dataset, 2001



CONTOUR INTERVAL 10 FEET
NORTH AMERICAN VERTICAL DATUM OF 1988
This map was produced to conform with version 0.5.10 of the draft USGS Standards for 7.5-Minute Quadrangle Maps. A metadata file associated with this product is draft version 0.5.11



RATTLESNAKE HILL, NM
2010