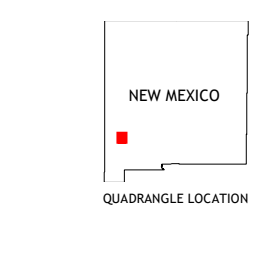
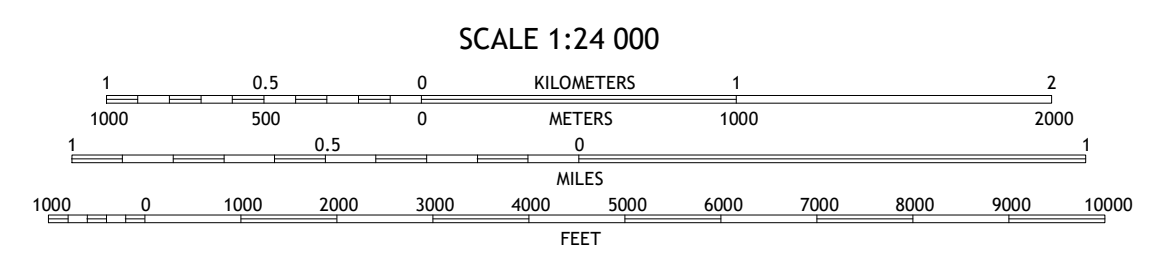

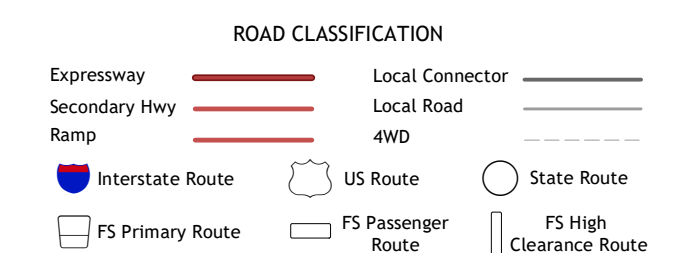


Produced by the United States Geological Survey
North American Datum of 1983 (NAD83)
World Geodetic System of 1984 (WGS84) Projection and
1 000-meter grid/Universal Transverse Mercator, Zone 12S
This map is not a legal document. Boundaries may be
generalized for this map scale. Private lands within government
reservations may not be shown. Obtain permission before
entering private lands.



ADJOINING QUADRANGLES

1	2	3
4	5	6
7	8	9



Check with local Forest Service unit
for current travel conditions and restrictions.

READING MOUNTAIN, NM
2020

