

Produced by the United States Geological Survey North American Datum of 1983 (NAD83) World Geodetic System of 1984 (WGS84)...

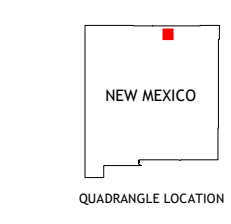
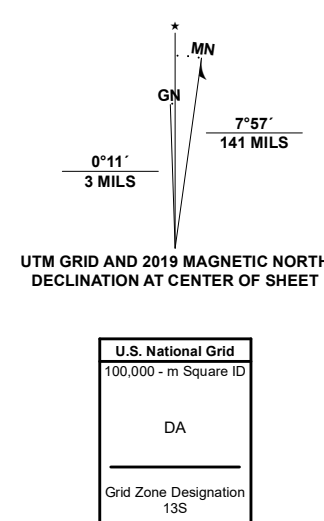
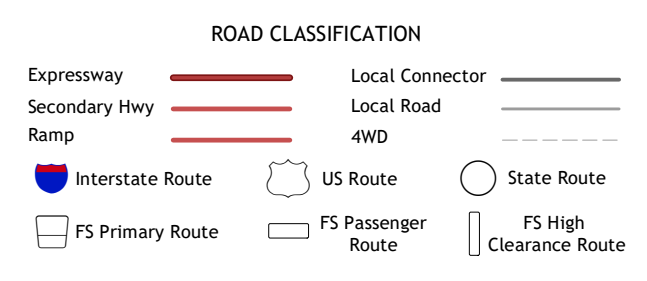


Table with 8 columns and 1 row listing peak numbers and names: 1 Latir Peak, 2 Comanche Point, 3 Ash Mountain, 4 Red River, 5 Baldy Mountain, 6 Wheeler Peak, 7 Eagle Nest, 8 Touch-Me-Not Mountain.



Check with local Forest Service unit for current travel conditions and restrictions. RED RIVER PASS, NM 2020

