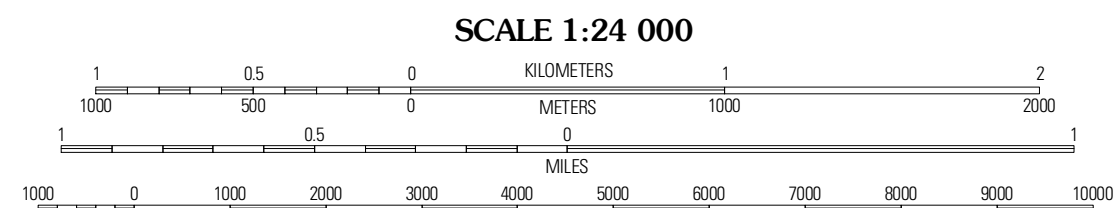
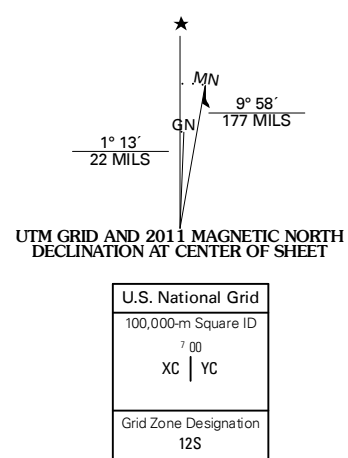
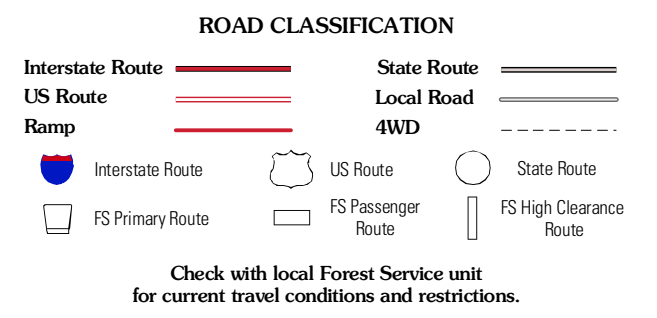
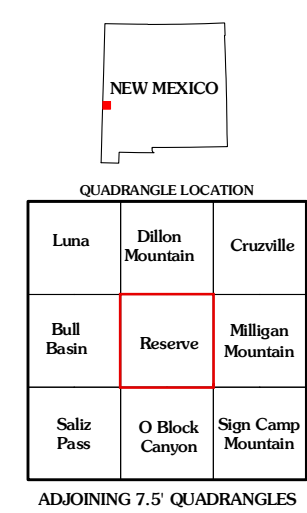


Produced by the United States Geological Survey North American Datum of 1983 (NAD83) World Geodetic System of 1984 (WGS84) Projection and 1 000-meter grid; Universal Transverse Mercator, Zone 12S 10 000-foot ticks; New Mexico Coordinate System of 1983 (west zone)

Imagery: NADIP, May 2009 Roads within US Forest Service Lands: FS Topo Data with limited Forest Service updates, 2009 Names: GNS, 2009 Hydrography: National Hydrography Dataset, 2009 Contours: National Elevation Dataset, 2000



CONTOUR INTERVAL 40 FEET NORTH AMERICAN VERTICAL DATUM OF 1988 This map was produced to conform with version 0.5.10 of the draft USGS Standards for 7.5-Minute Quadrangle Maps. A metadata file associated with this product is draft version 0.5.13



Check with local Forest Service unit for current travel conditions and restrictions.

RESERVE, NM 2011