

Produced by the United States Geological Survey North American Datum of 1983 (NAD83) World Geodetic System of 1984 (WGS84) Projection and 1 000-meter grid/Universal Transverse Mercator, Zone 12S This map is not a legal document. Boundaries may be generalized for this map scale. Private lands within government reservations may not be shown. Obtain permission before entering private lands.

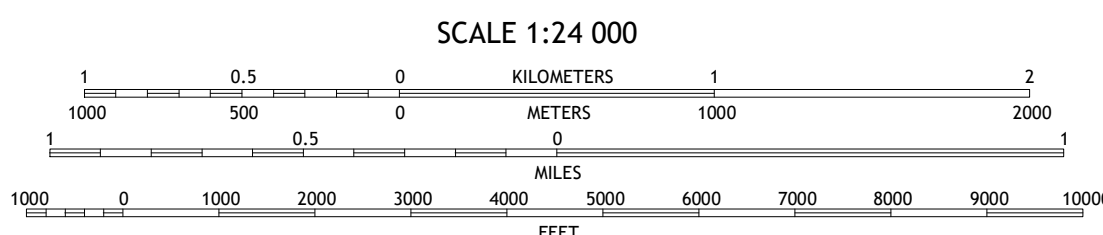
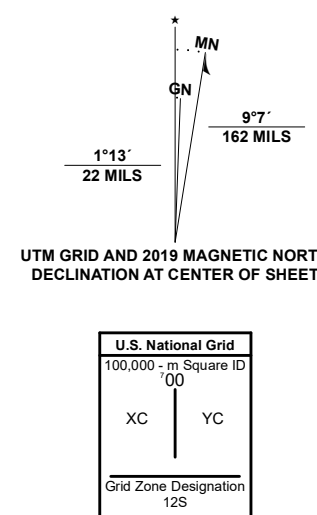
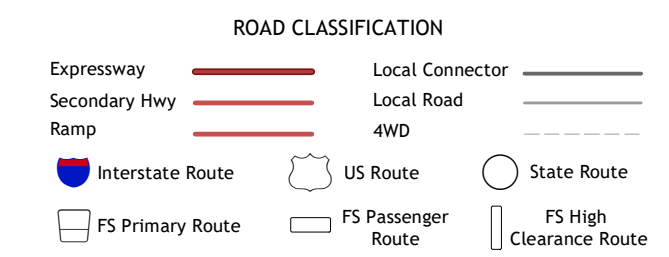


Table of adjoining quadrangles with grid numbers 1-8 and corresponding landmarks like Luna, Dillon Mountain, Cruzeiro, Bull Basin, Milligan Mountain, Saliz Pass, Block Canyon, and Sign Camp Mountain.



Check with local Forest Service unit for current travel conditions and restrictions.

RESERVE, NM 2020

