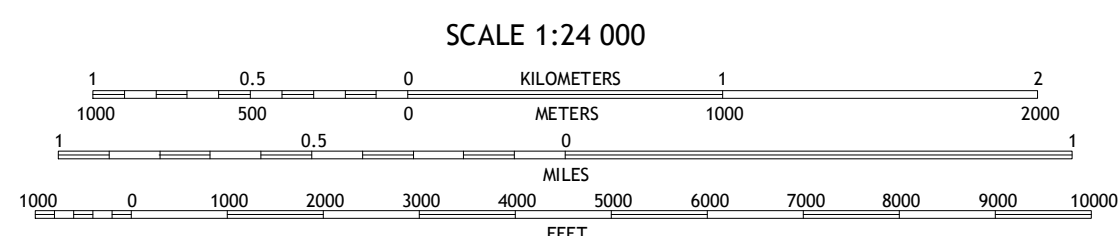
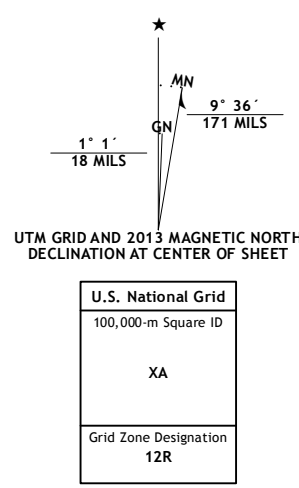
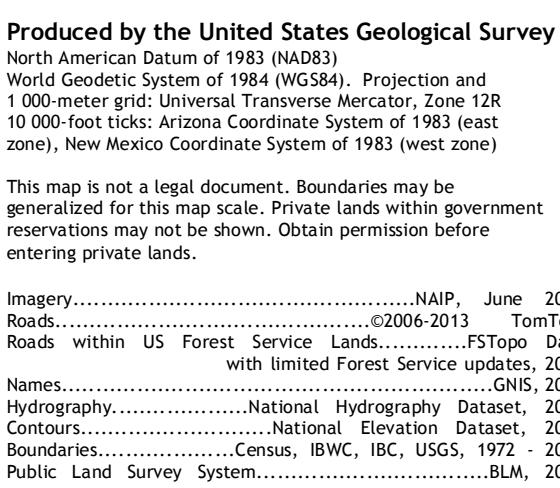


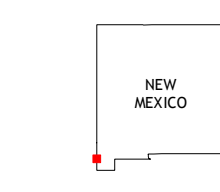


RODEO QUADRANGLE
NEW MEXICO-ARIZONA
7.5-MINUTE SERIES















CONTOUR INTERVAL 20 FEET
NORTH AMERICAN VERTICAL DATUM OF 1988

This map was produced to conform with the
National Geospatial Program US Topo Product Standard, 2011.
A metadata file associated with this product is draft version 0.6.15



Portal	Portal NE	Antelope Pass
Portal Peak	Rodeo	Indian Peak
Apache	Skull Canyon	Mount Baldy

ROAD CLASSIFICATION

Expressway		Local Connector	
Secondary Hwy		Local Road	
Ramp		4WD	
 Interstate Route	 US Route	 State Route	
 FS Primary Route	 FS Passenger Route	 FS High Clearance Route	

Check with local Forest Service unit for current travel conditions and restrictions.

RODEO, NM-AZ
2013

