

Produced by the United States Geological Survey North American Datum of 1983 (NAD83) World Geodetic System of 1984 (WGS84) Projection and 1 000-meter grid: Universal Transverse Mercator, Zone 13S 10 000-foot ticks: New Mexico Coordinate System of 1983 (east zone)

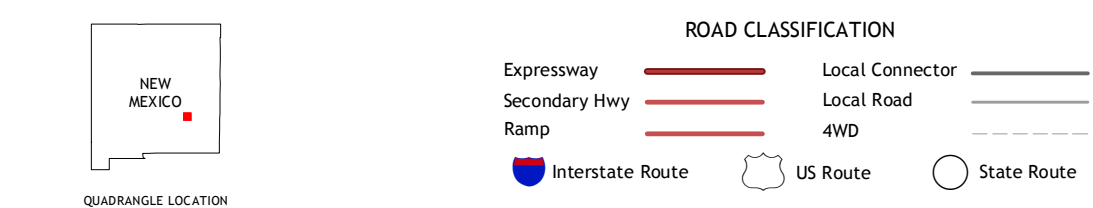
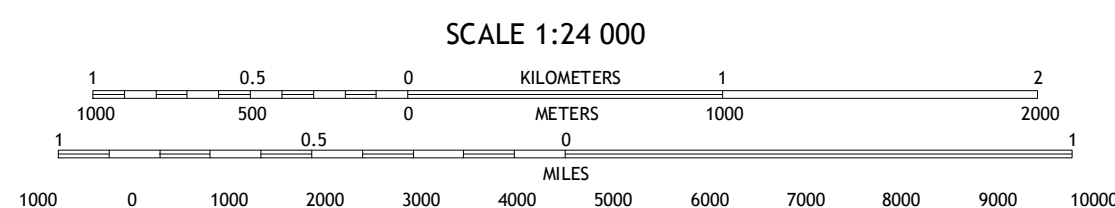
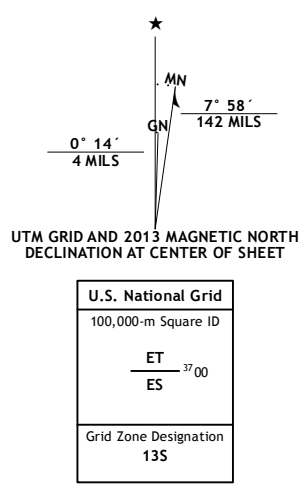


Table with 3 columns: Barn Draw, Panther Hill, Melena, Corn Ranch, Roswell North, Bitter Lake, Roswell South, Spring

ROSWELL NORTH, NM 2013

