

Produced by the United States Geological Survey North American Datum of 1983 (NAD83) World Geodetic System of 1984 (WGS84) Projection and 1 000-meter grid: Universal Transverse Mercator, Zone 13S

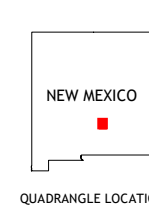
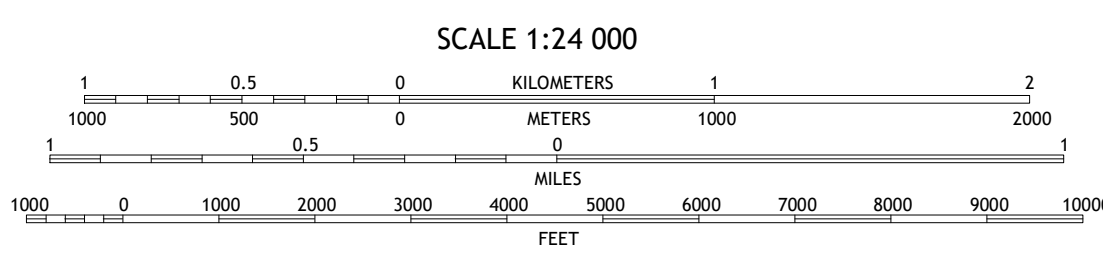
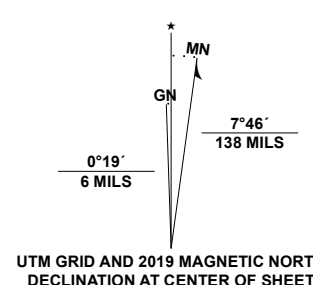
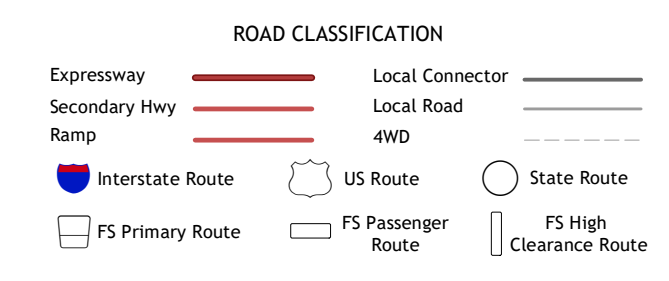


Table with 3 columns and 3 rows showing adjacent quadrangles: 1 Angus, 2 Fort Stanton, 3 Lincoln, 4 Ruidoso, 5 Sheeppen Canyon, 6 Apache Summit, 7 Whittail, 8 Pajarita Mountain.



Check with local Forest Service unit for current trail conditions and restrictions. RUIDOSO DOWNS, NM 2020

