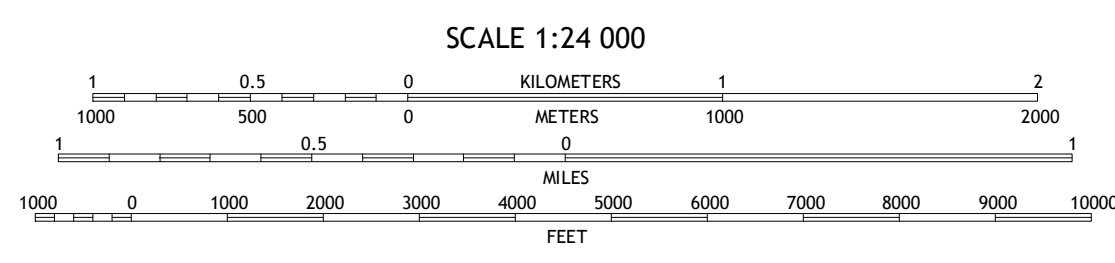
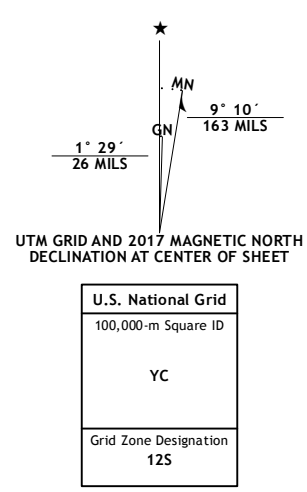


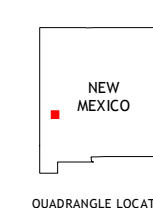
Produced by the United States Geological Survey
North American Datum of 1983 (NAD83)
World Geodetic System of 1984 (WGS84)
Projection and 1 000-meter grid: Universal Transverse Mercator, Zone 12S
10 000-foot ticks: New Mexico Coordinate System of 1983 (west zone)



SCALE 1:24 000

CONTOUR INTERVAL 40 FEET NORTH AMERICAN VERTICAL DATUM OF 1988

This map was produced to conform with the National Geospatial Program US Topo Product Standard, 2011. A metadata file associated with this product is draft version 0.6.19



ROAD CLASSIFICATION
Expressway
Secondary Hwy
Interstate Route
FS Primary Route
Local Connector
Local Road
4WD
US Route
FS Passenger Route
State Route
FS High Clearance Route

Table with 3 columns and 3 rows showing adjacent quadrangles.

- 1 John Kerr Peak
2 Rael Spring
3 Fullerton
4 Collins Park
5 Rael Canyon
6 Pitchfork Canyon
7 O Bar O Canyon West
8 O Bar O Canyon East

SALVATION PEAK, NM 2017

