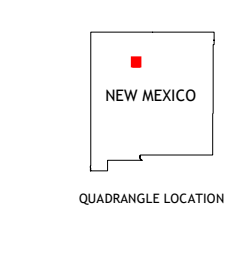



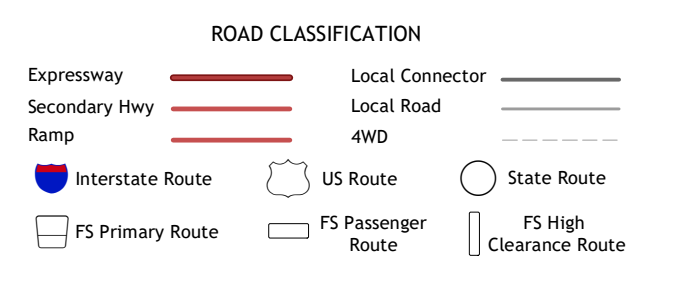
Produced by the United States Geological Survey
North American Datum of 1983 (NAD83)
World Geodetic System of 1984 (WGS84) - Projection and 1 000-meter grid-Universal Transverse Mercator, Zone 13S
This map is not a legal document. Boundaries may be generalized for this map scale. Private lands within government reservations may not be shown. Obtain permission before entering private lands.



ADJOINING QUADRANGLES

1	2	3
4	5	6
7	8	

1 San Pablo
2 Rancho del Chaparral
3 Seven Springs
4 La Ventana
5 Janice Springs
6 Holy Ghost Spring
7 Gilman
8 Ponderosa



Check with local Forest Service unit for current trail conditions and restrictions.

SAN MIGUEL MOUNTAIN, NM
2020

