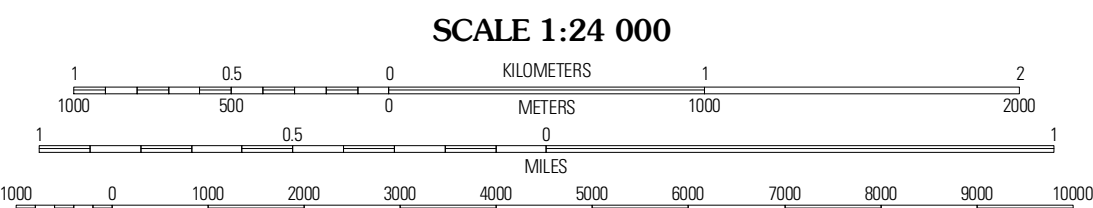
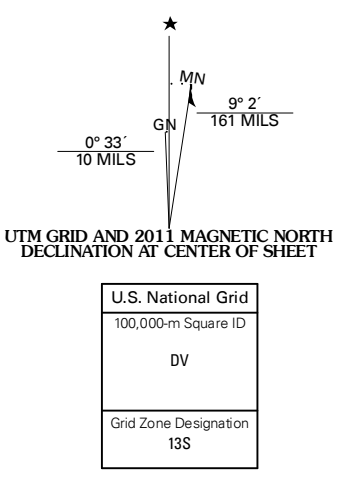


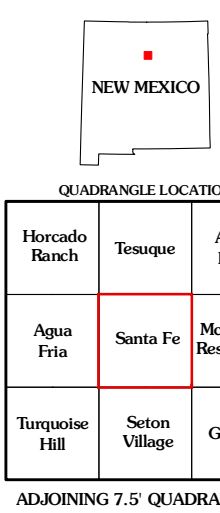


Produced by the United States Geological Survey
North American Datum of 1983 (NAD83)
World Geodetic System of 1984 (WGS84) Projection and
1 000-meter grid; Universal Transverse Mercator, Zone 13S
10 000-foot ticks; New Mexico Coordinate System of 1983
(central zone)

Imagery.....NAP, July 2009
Roads.....2006-2010 Tele Atlas
Roads within US Forest Service Lands.....FSTopo Data
with limited Forest Service updates, 2009
Names.....GNIS, 2009
Hydrography.....National Hydrography Dataset, 2009
Contours.....National Elevation Dataset, 1999



CONTOUR INTERVAL 20 FEET
NORTH AMERICAN VERTICAL DATUM OF 1988
This map was produced to conform with version 0.5.10 of the
draft USGS Standards for 7.5-Minute Quadrangle Maps.
A metadata file associated with this product is draft version 0.5.13



ROAD CLASSIFICATION

Interstate Route	State Route	Local Road	4WD
US Route	US Route	FS Passenger Route	FS High Clearance Route
Ramp	FS Primary Route		

Check with local Forest Service unit for current travel conditions and restrictions.

QUADRANGLE LOCATION

Horcado Ranch	Tesuque	Aspen Basin
Agua Fria	Santa Fe	McClure Reservoir
Timpagosa Hill	Saton Village	Glorieta

ADJOINING 7.5 QUADRANGLES