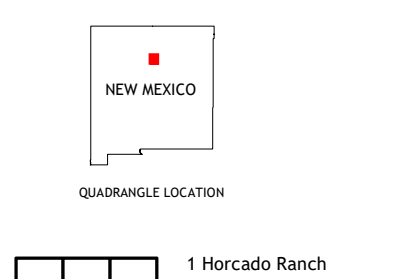
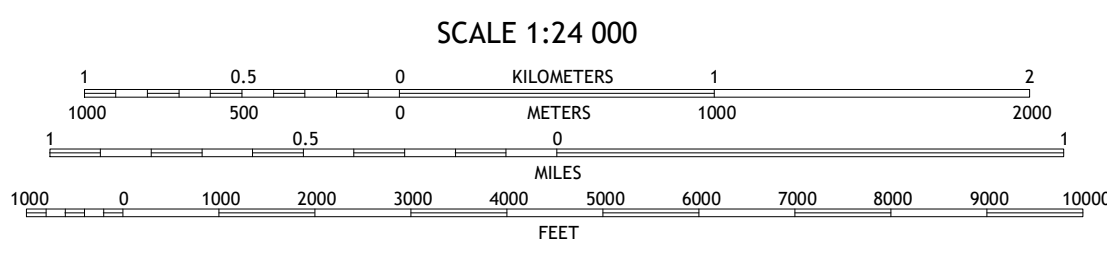
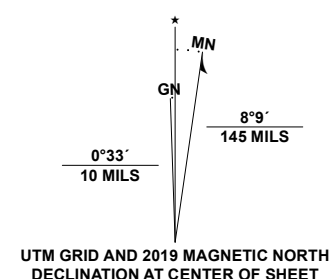


Produced by the United States Geological Survey North American Datum of 1983 (NAD83) World Geodetic System of 1984 (WGS84) Projection and 1 000-meter grid/Universal Transverse Mercator, Zone 13S This map is not a legal document. Boundaries may be generalized for this map scale. Private lands within government reservations may not be shown. Obtain permission before entering private lands.



ADJOINING QUADRANGLES

1	2	3
4	5	6
7	8	9

1 Horcado Ranch
2 Tesuque
3 Aspen Basin
4 Agua Fria
5 McClure Reservoir
6 Turquoise Hill
7 Seton Village
8 Glorieta

Check with local Forest Service unit for current travel conditions and restrictions.
SANTA FE, NM
2020

