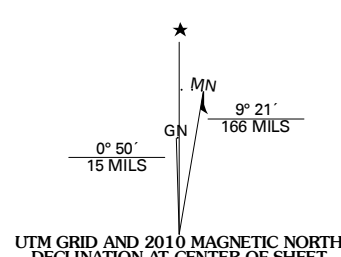


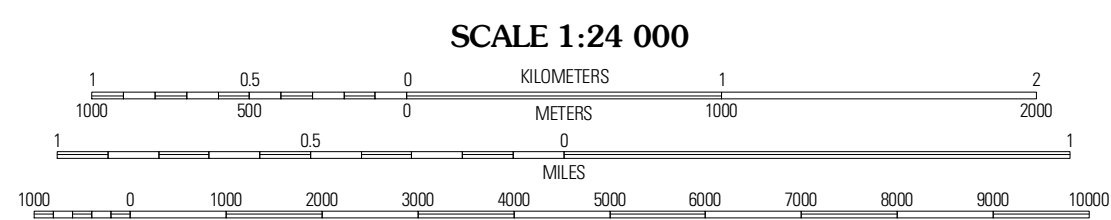


Produced by the United States Geological Survey  
North American Datum of 1983 (NAD83)  
Roads.....62006-2010 Tele Atlas  
World Geodetic System of 1984 (WGS84), Projection and  
1 000-meter grid, Universal Transverse Mercator, Zone 13S  
10 000-foot ticks: New Mexico Coordinate System of 1983  
(central zone)

Imagery.....NAP, January 2005 - August 2009  
Roads.....62006-2010 Tele Atlas  
Names.....GNIS, 2008  
Hydrography.....National Hydrography Dataset, 2005  
Contours.....National Elevation Dataset, 1999



U.S. National Grid
100,000m Square ID
CV
Grid Zone Designation
13S



SCALE 1:24 000

CONTOUR INTERVAL 20 FEET  
NORTH AMERICAN VERTICAL DATUM OF 1988

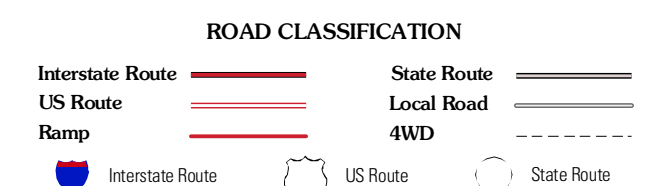
This map was produced to conform with version 0.5.10 of the  
draft USGS Standards for 7.5-Minute Quadrangle Maps.  
A metadata file associated with this product is draft version 0.5.11



QUADRANGLE LOCATION

Bear Springs Peak	Cañada	Cochiti Dam
Loma Cienega	Santo Domingo Pueblo SW	Santo Domingo Pueblo
Santa Ana Pueblo	San Felipe Pueblo	San Felipe Pueblo NE

ADJOINING 7.5' QUADRANGLES



SANTO DOMINGO PUEBLO SW, NM  
2010