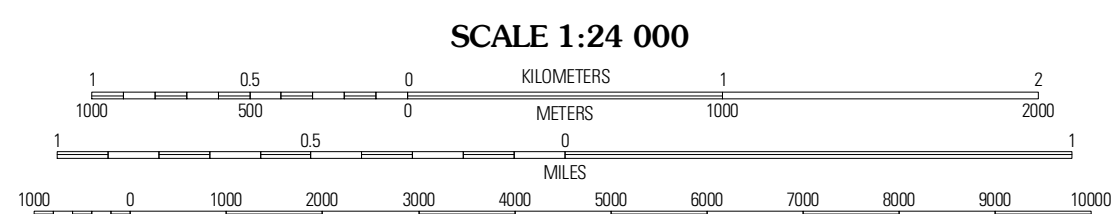
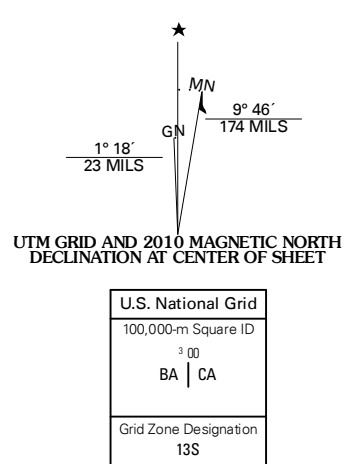




Produced by the United States Geological Survey  
North American Datum of 1983 (NAD83)  
World Geodetic System of 1984 (WGS84). Projection and  
1 000-meter grid: Universal Transverse Mercator, Zone 13S  
(10 000-foot ticks: New Mexico Coordinate System of 1983  
(central zone))

Imagery.....NAIP, January 2005 - June 2009  
Roads.....©2006-2010 Tele Atlas  
Names.....GNIS, 2008  
Hydrography.....National Hydrography Dataset, 2005  
Contours.....National Elevation Dataset, 2000

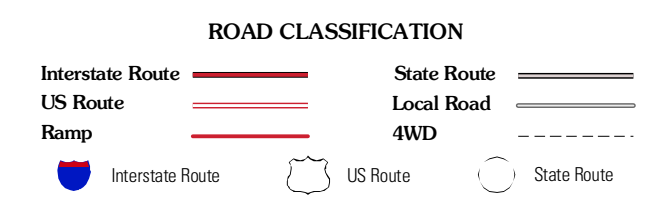


CONTOUR INTERVAL 20 FEET  
NORTH AMERICAN VERTICAL DATUM OF 1988  
This map was produced to conform with version 0.5.10 of the  
draft USGS Standards for 7.5-Minute Quadrangle Maps.  
A metadata file associated with this product is draft version 0.5.11

QUADRANGLE LOCATION

Vigas Canyon	Pine Lake	Leavy Canyon
Lajita Point	Schmitz Ranch	Ojito
Otero Stone	Billy Rice Canyon	Lindrieth

ADJOINING 7.5 QUADRANGLES



**SCHMITZ RANCH, NM**  
2010