

Produced by the United States Geological Survey North American Datum of 1983 (NAD83) World Geodetic System of 1984 (WGS84)...

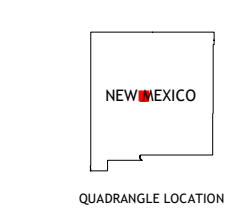
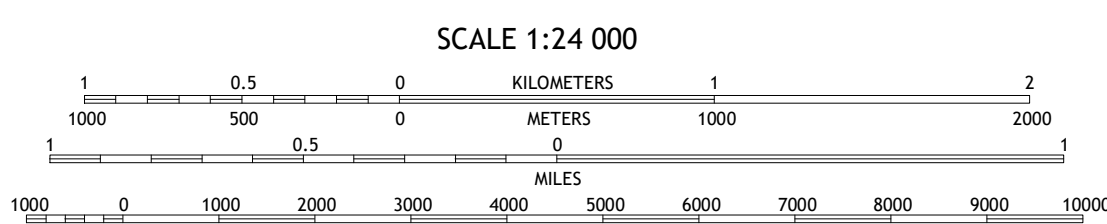
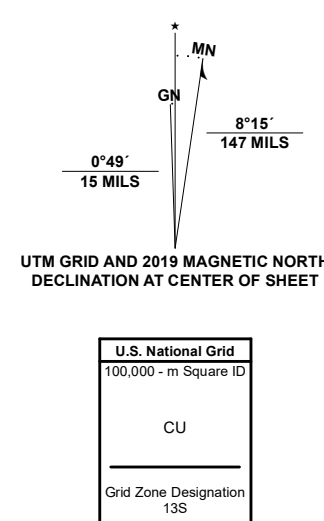
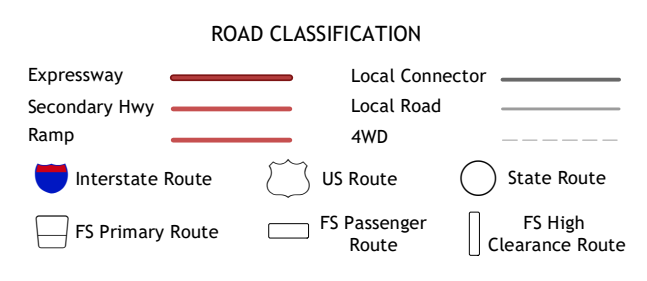


Table with 8 columns and 2 rows listing adjacent quadrangles and their names: 1 Tome SE, 2 Manzano Peak, 3 Punta de Agua, 4 Becker, 5 Abo, 6 Cerro Montoso, 7 Rayo Hills, 8 Chupadera.



Check with local Forest Service unit for current travel conditions and restrictions.

SCHOLLE, NM 2020



NSA REF. NO. USGS X 2 4 K 4 0 2 0 1